






























### County/Land Management Key Page For Maps mplco1 - mplco39

|   |                                |   |  |
|---|--------------------------------|---|--|
|    | US Forest Service              |    | Incorporated City                        |
|    | USFS Wilderness Area           |    | Unincorporated - Urban Growth Area (UGA) |
|   | US Park/Recreation/Monument    |  | Federal/State Highway                    |
|  | US Fish and Wildlife           |  | Major Road (paved)                       |
|  | US Bureau of Land Management   |  | Major Road (unpaved)                     |
|  | US Bureau of Reclamation       |  | Airport                                  |
|  | US Defense/Energy              |  | Rail                                     |
|  | Wa. Dept. of Natural Resources |  | Ferry                                    |
|  | Wa. Dept. of Fish & Wildlife   |  | Rivers/Streams                           |
|  | Wa. Parks & Recreation         |  | Canal/Pipe                               |
|  | Public School/Hospital/Prison  |  | Township/Range                           |
|  | Municipal, Park                |  | Section                                  |
|  | Municipal, Watershed           |  | County                                   |
|  | Tribal Lands                   |  | Campground                               |
|   |                                |  | Boat Launch                              |

WDNR/Ecology - County Boundaries 2003 1:24K  
 WDFW/Ecology - Hydrography 2005 1:100k  
 WDNR - Major Public Lands 2011 1:24K  
 WDNR - Township/Range/Section 1:24K  
 WDOT - Transportation 2008 1:24k  
 Ecology - City/UGA 2011 1:24k  
 RCO - Boat Launch 2006 1:24k

The Dept. of Ecology makes no guarantee for the accuracy of data represented on these maps. Access to some Public and Tribal land may be restricted.



WASHINGTON STATE  
DEPARTMENT OF  
**E C O L O G Y**

GIS Technical Services

10/12/11