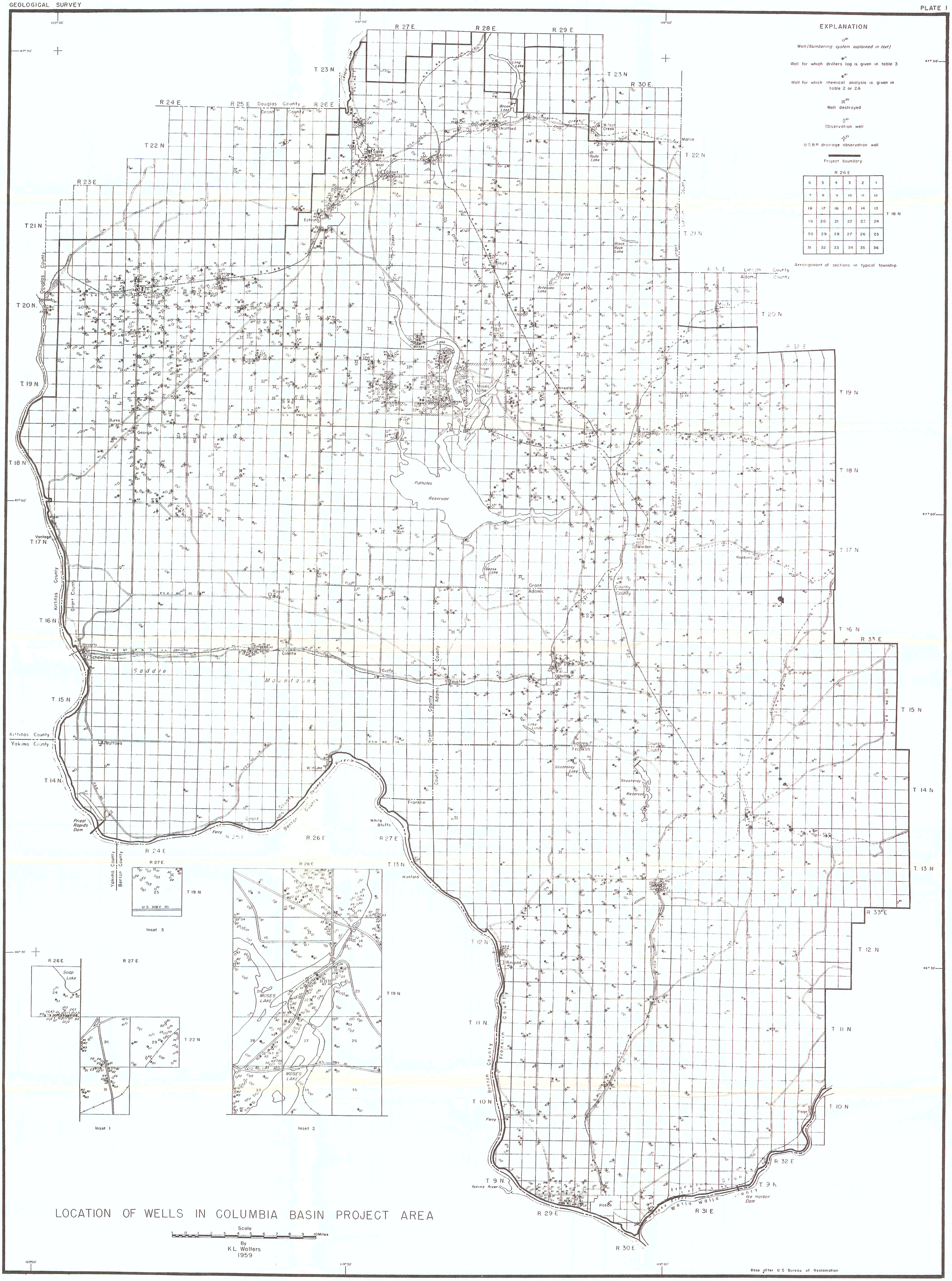

LOCATION OF WELLS IN COLUMBIA BASIN PROJECT AREA

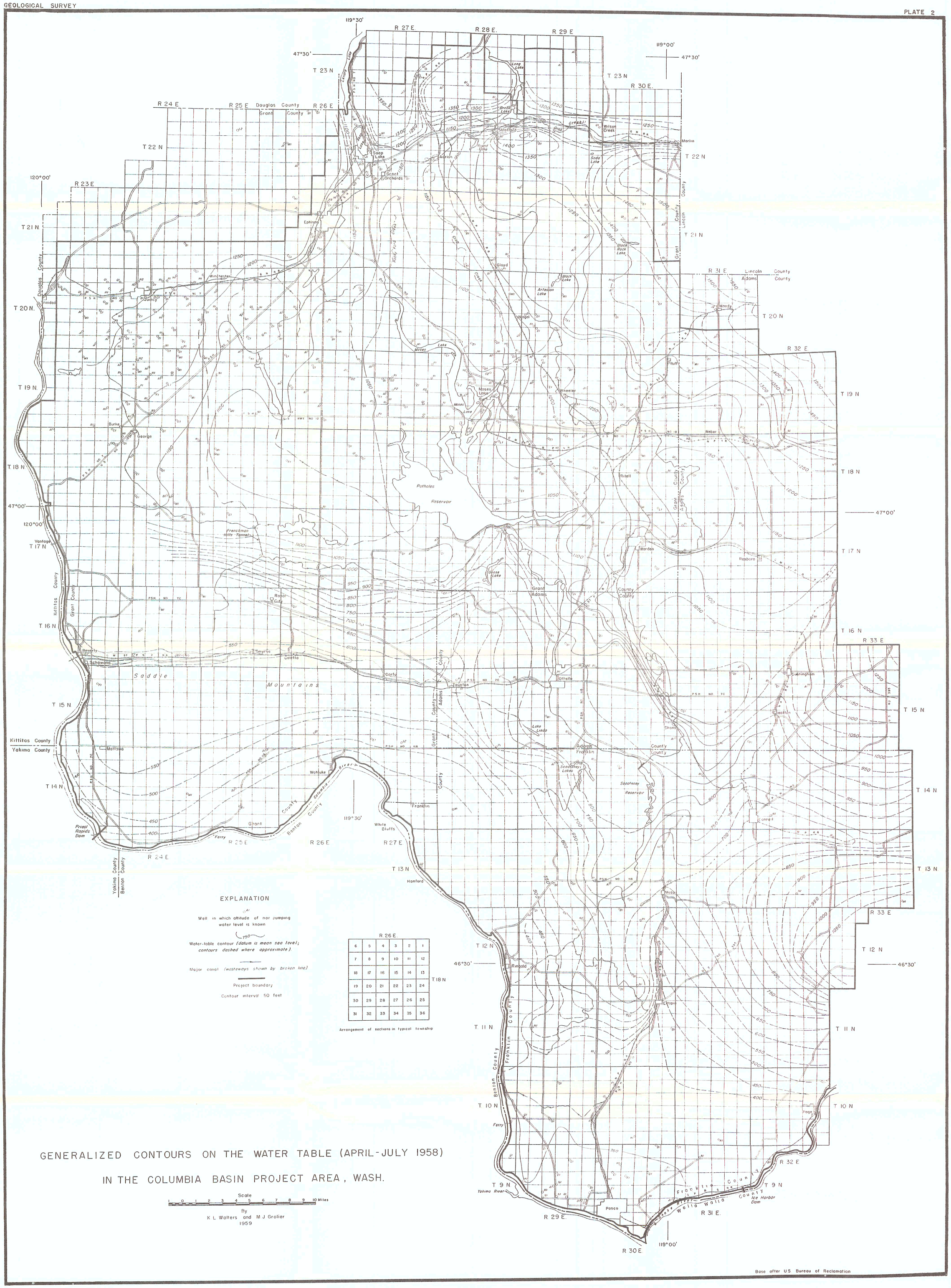

GENERALIZED CONTOURS ON THE WATER TABLE (APRIL-JULY 1958)

IN THE COLUMBIA BASIN PROJECT AREA, WASH.

Scale 1 0 1 2 3 4 5 6 7 8 9 10 Miles

By K. L. Walters and M. J. Grolier 1959

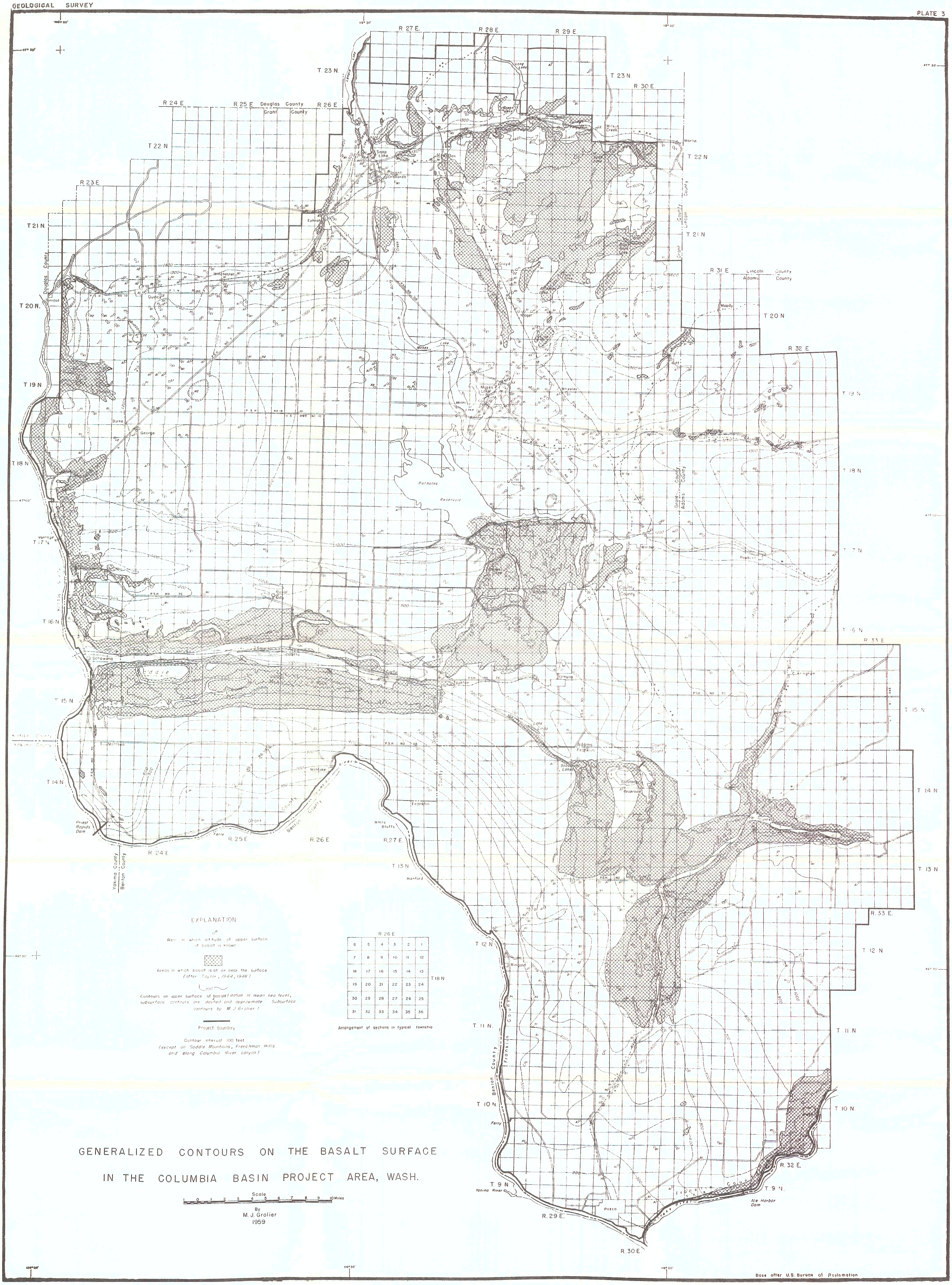

GENERALIZED CONTOURS ON THE BASALT SURFACE IN THE COLUMBIA BASIN PROJECT AREA, WASH.

Scale 0–10 Miles

By M. J. Grolier 1959