WELL LOCATION AND WATER TABLE CONTOUR MAP OF SEQUIM — DUNGENESS AREA

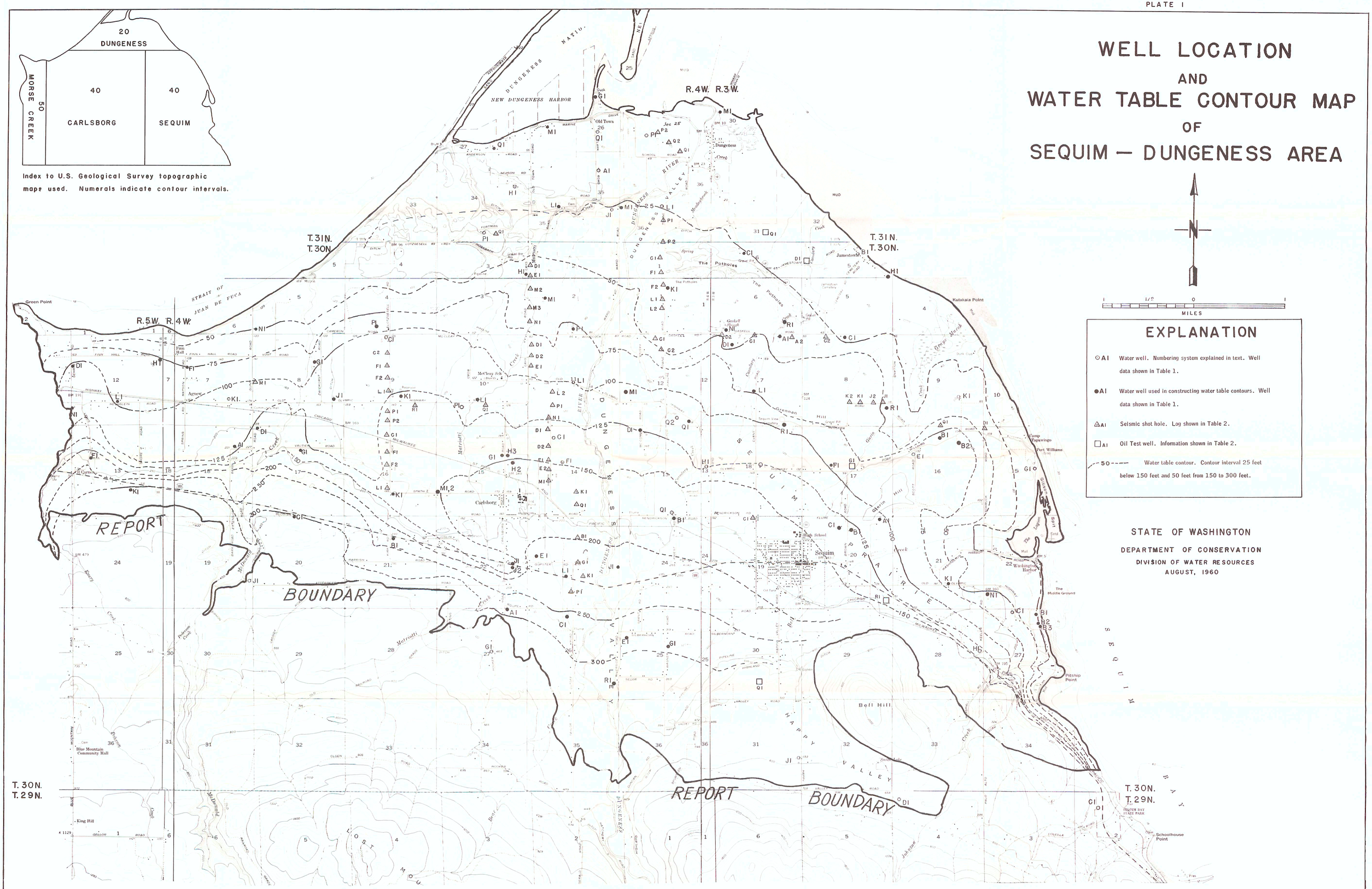

GEOLOGIC MAP OF THE SEQUIM–DUNGENESS AREA

STATE OF WASHINGTON
DEPARTMENT OF CONSERVATION
DIVISION OF WATER RESOURCES
AUGUST, 1960

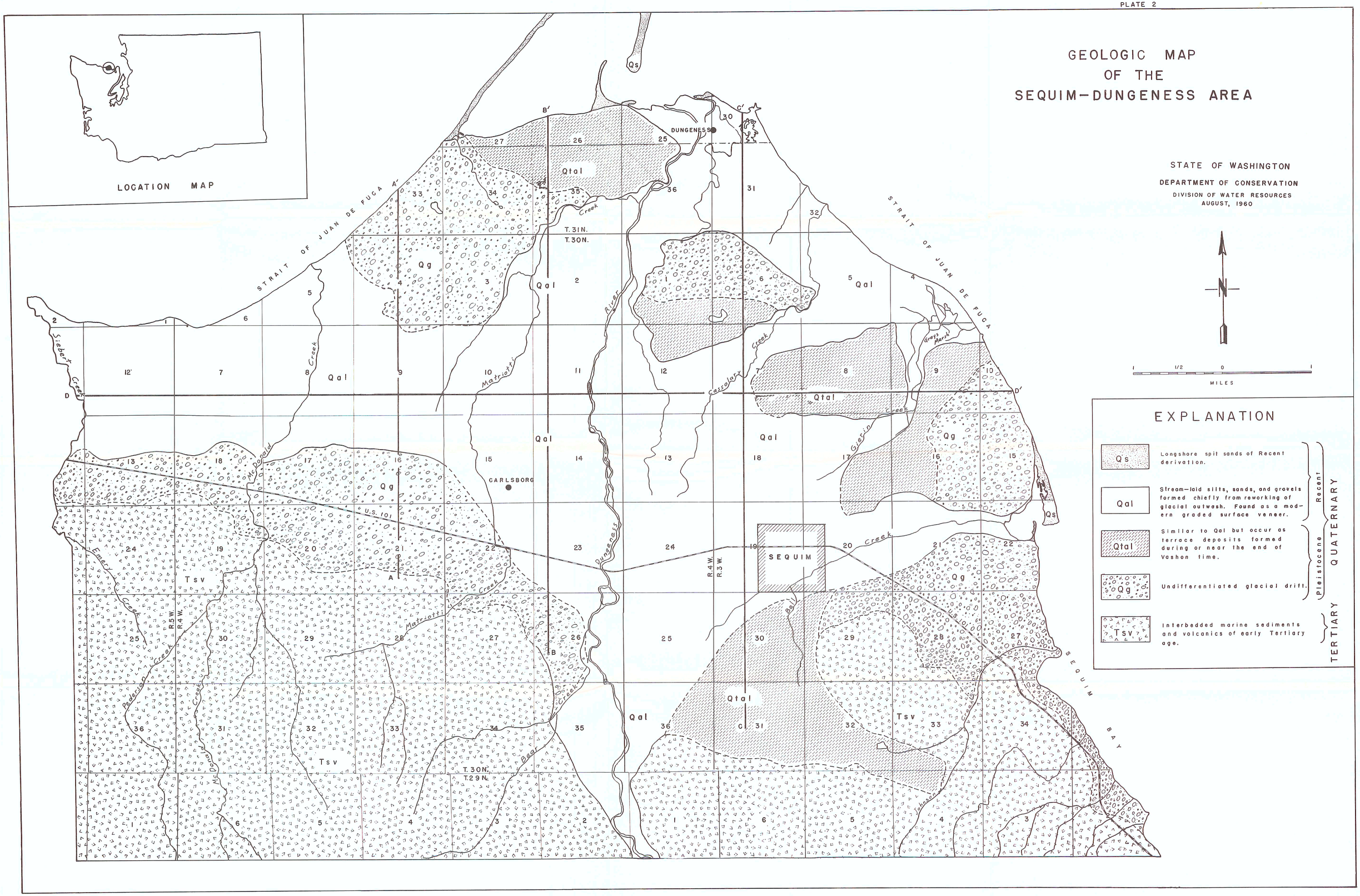

GEOLOGIC CROSS SECTIONS OF SEQUIM-DUNGENESS AREA

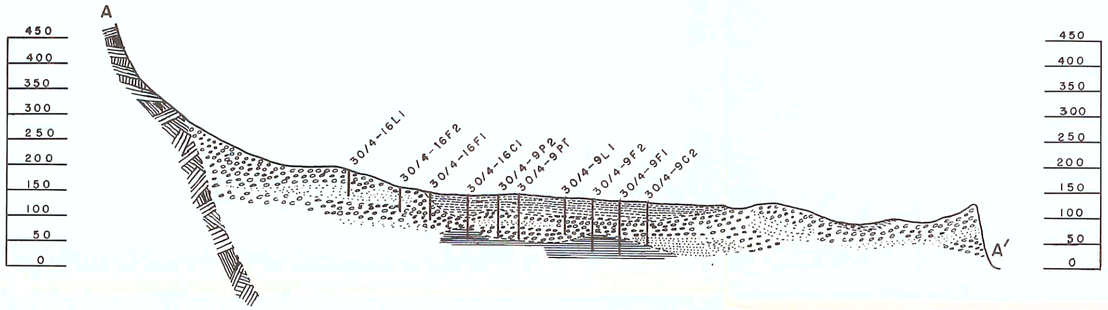

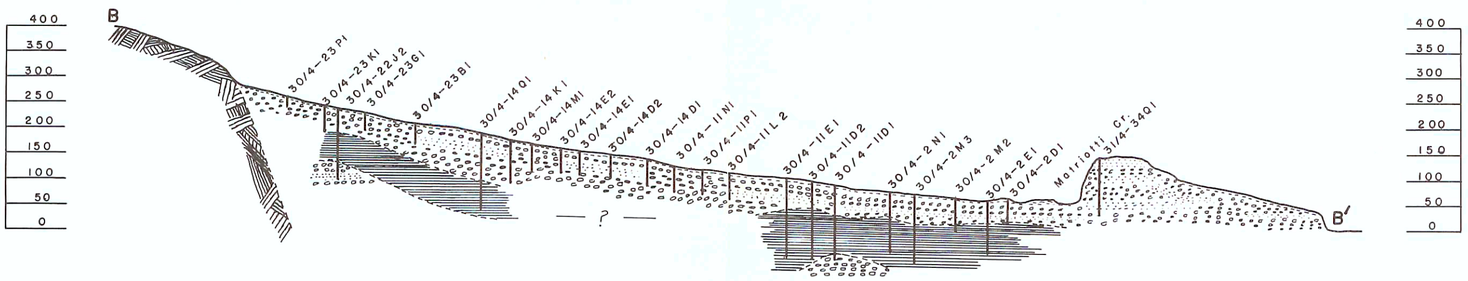

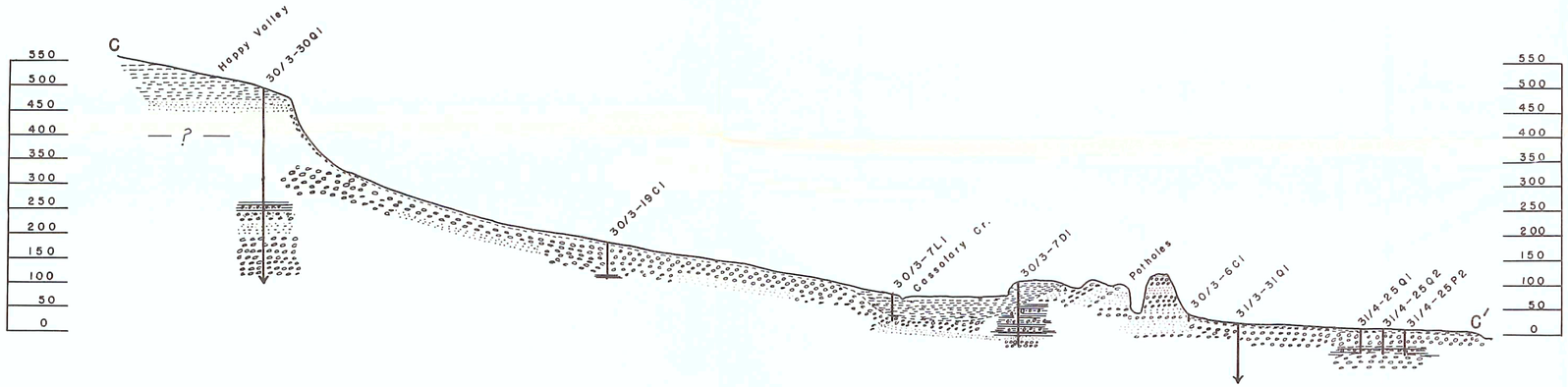

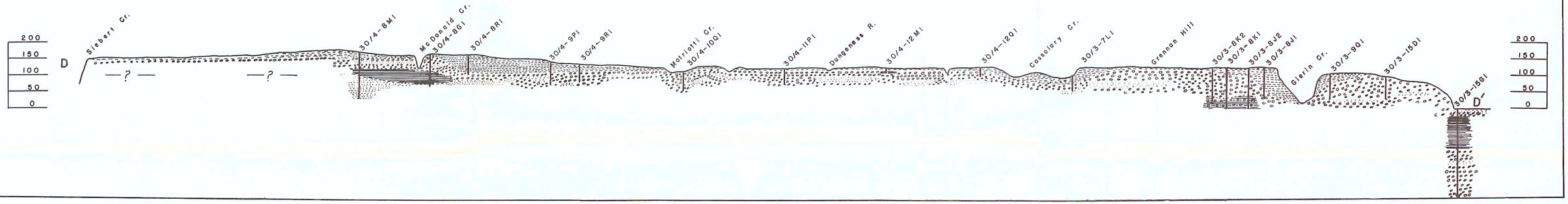

STATE OF WASHINGTON

DEPARTMENT OF CONSERVATION

DIVISION OF WATER RESOURCES

AUGUST, 1960

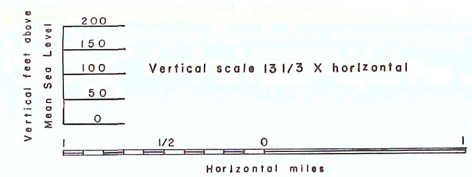

EXPLANATION

Low permeability

- River laid silts and sands occurring as flood plain and terrace deposits.
- Clays. Probably of glacial lake derivation.
- Gravelly clays. Possibly glacial lakes or ground moraines.

Permeable; chief aquifer

- Sands and gravels derived chiefly from recessional glacial outwash.

- Contact of Tertiary rocks. Usually mantled with a thin veneer of glacial drift.