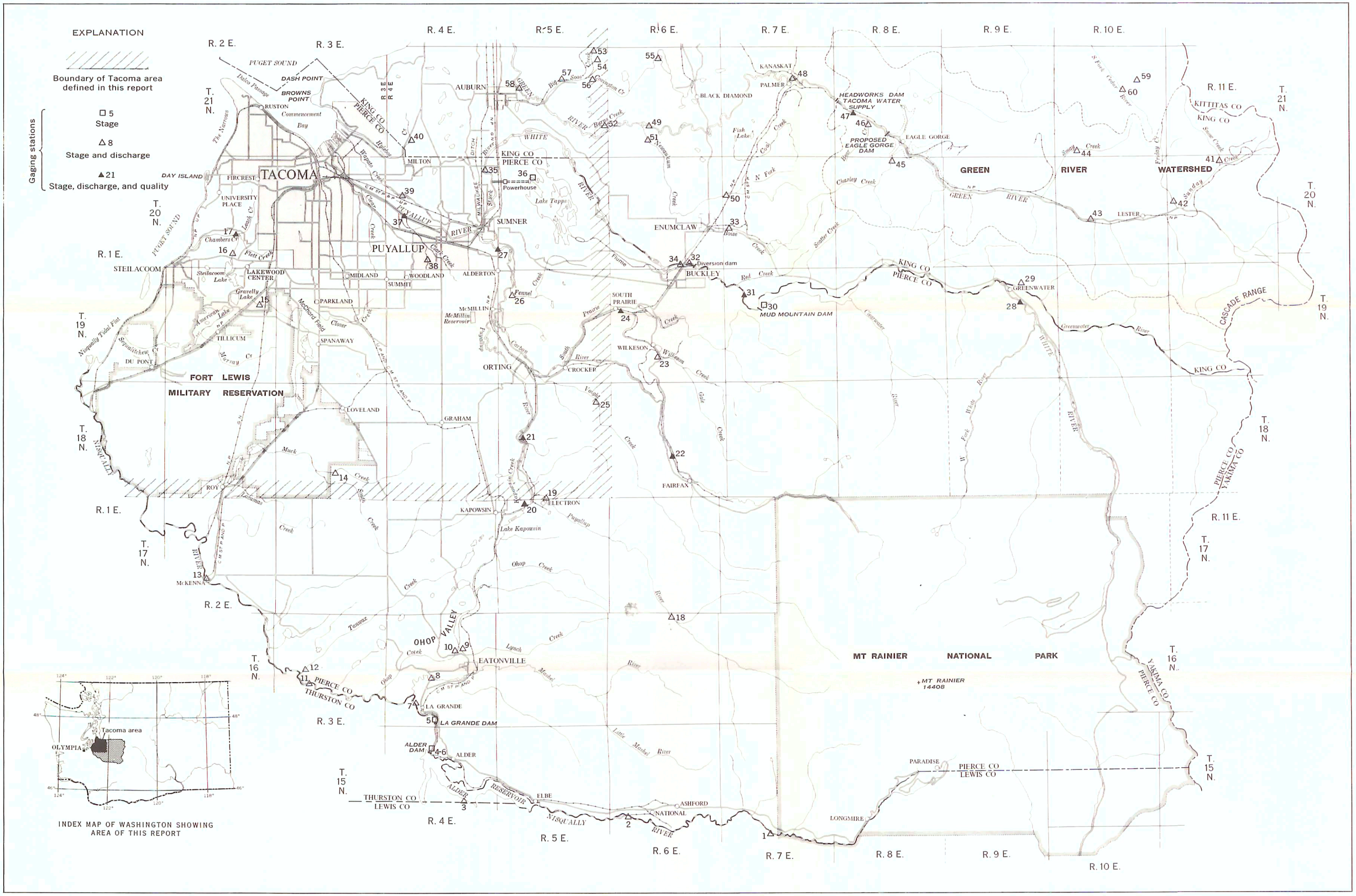

MAP OF TACOMA AREA, WASHINGTON, SHOWING WHERE SURFACE-WATER DATA HAVE BEEN COLLECTED

SCALE 1:250 000

5 0 5 10 15 MILES

603761 O - 62

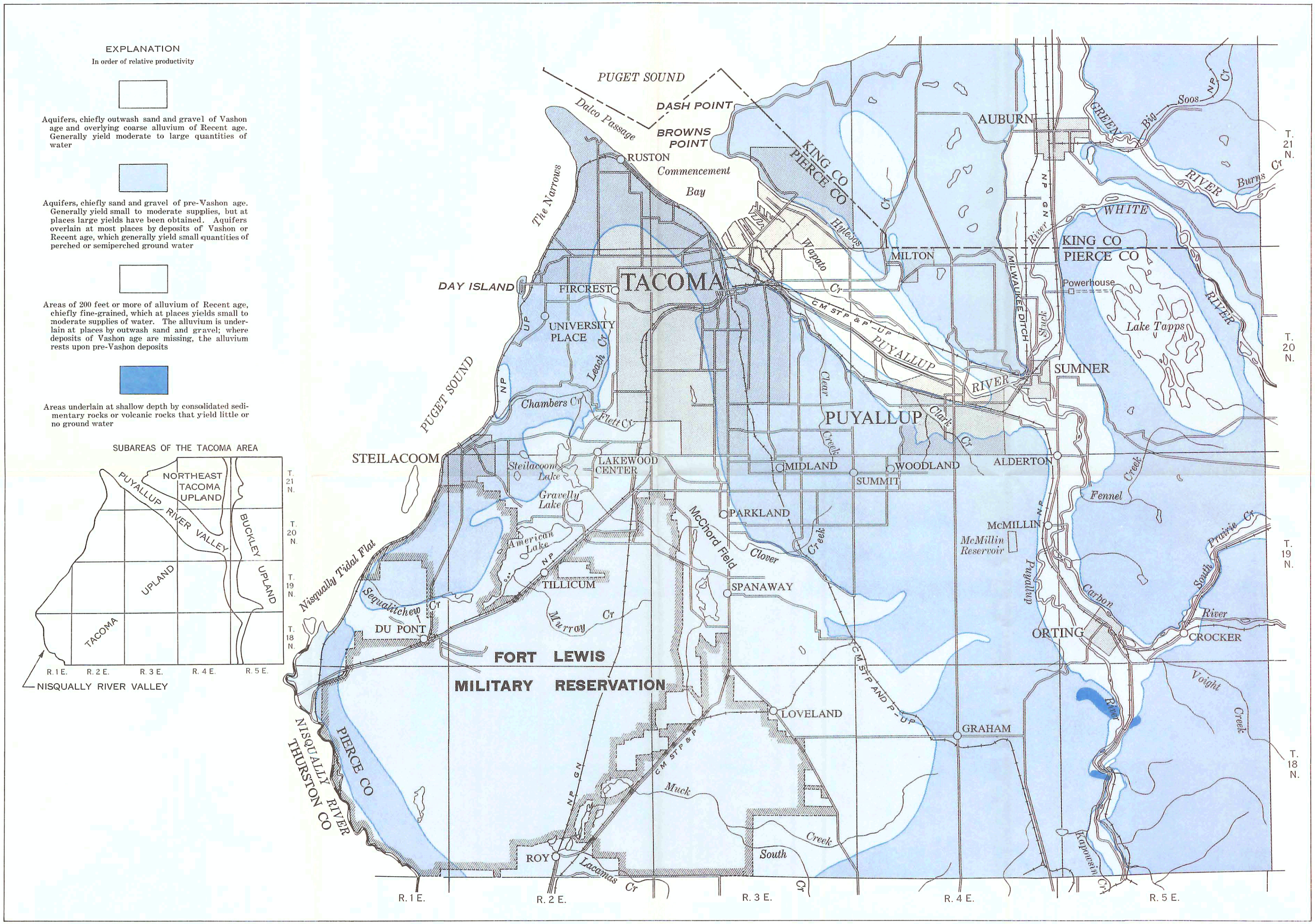

INTERIOR—GEOLOGICAL SURVEY, WASHINGTON, D. C.—10222

AQUIFER MAP OF THE TACOMA AREA

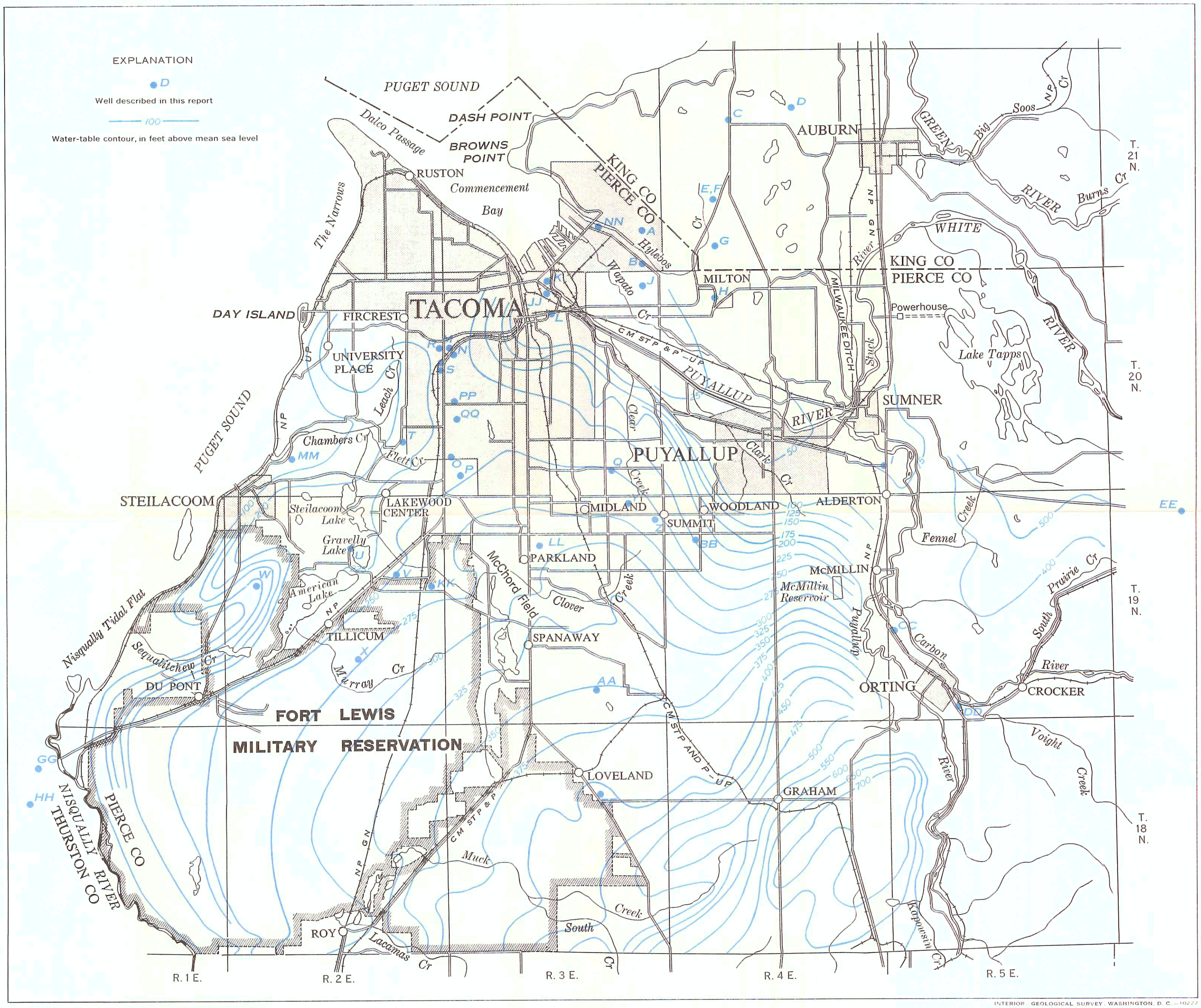

INTERIOR—GEOLOGICAL SURVEY, WASHINGTON, D. C.—10222

WATER-TABLE CONTOURS AND SELECTED OBSERVATION WELLS IN THE TACOMA AREA

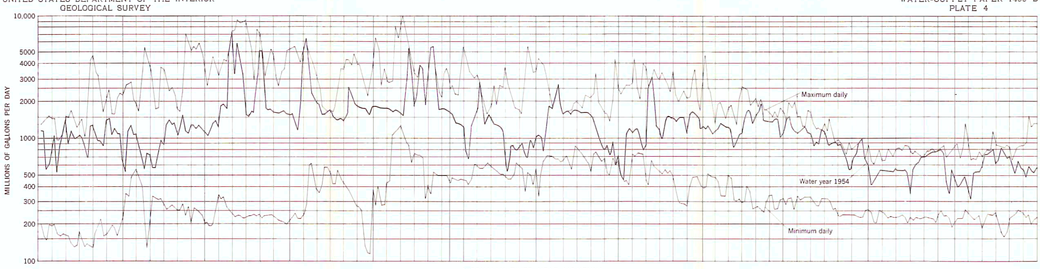

NISQUALLY RIVER NEAR MC KENNA
Flow in the Yelm Irrigation District Canal is not included
Period of record 1942–54

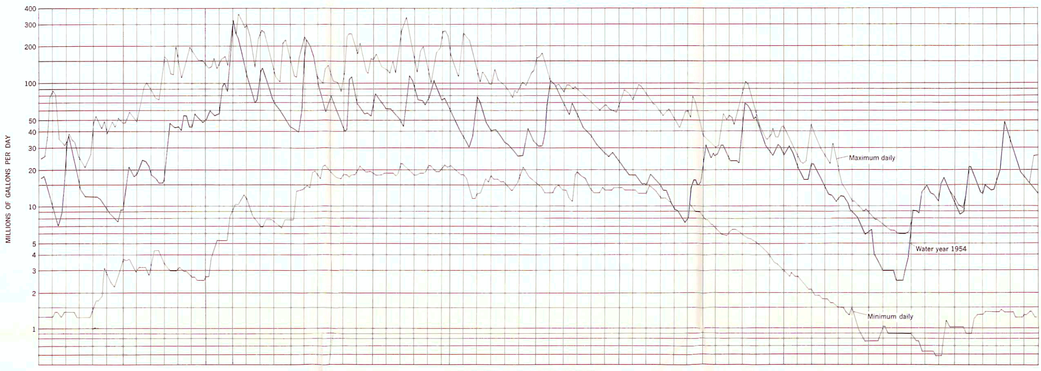

KAPOWSIN CREEK NEAR KAPOWSIN
Period of record water years 1928–32 and 1942–54

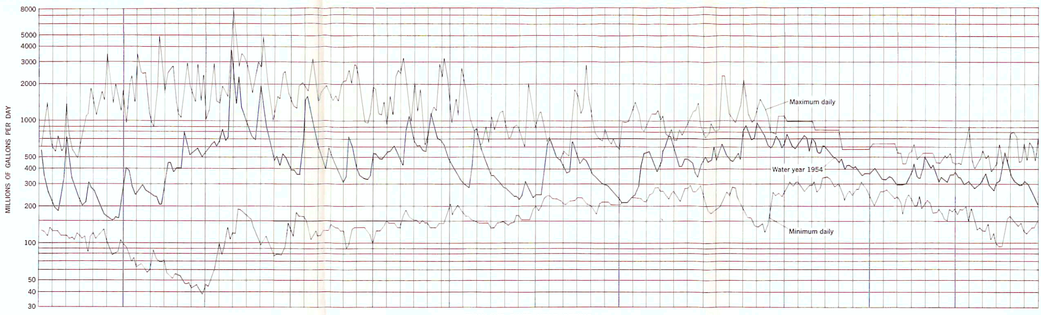

PUYALLUP RIVER NEAR ORTING
Period of record water years 1932–54

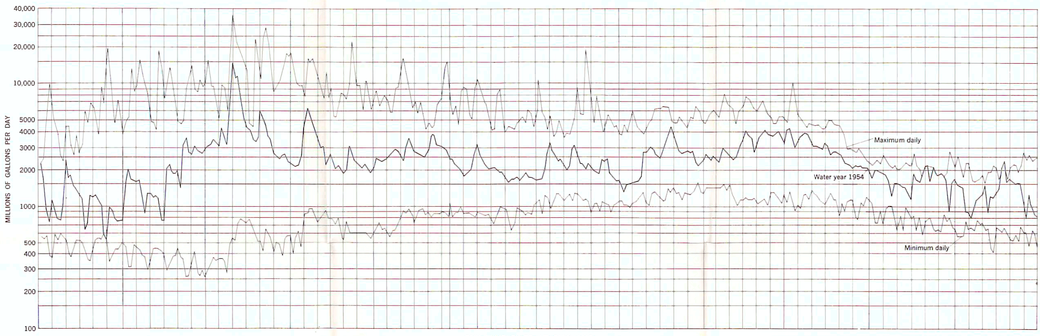

PUYALLUP RIVER AT PUYALLUP
Water years 1915–54

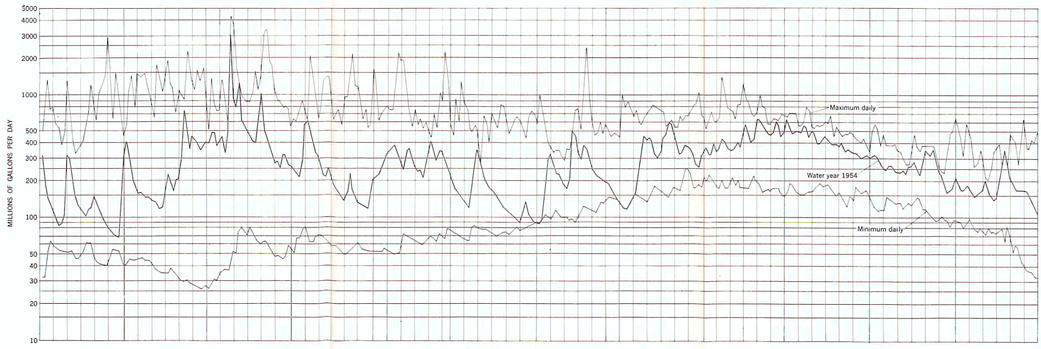

CARBON RIVER NEAR FAIRFAX
Water years 1930–54

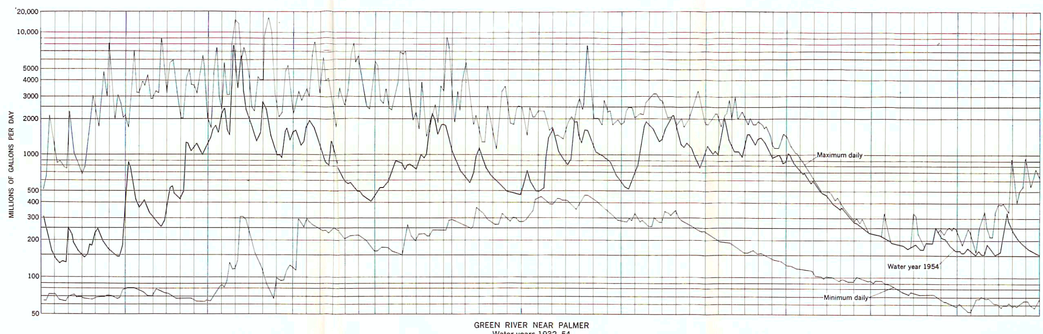

GREEN RIVER NEAR PALMER
Water years 1932–54

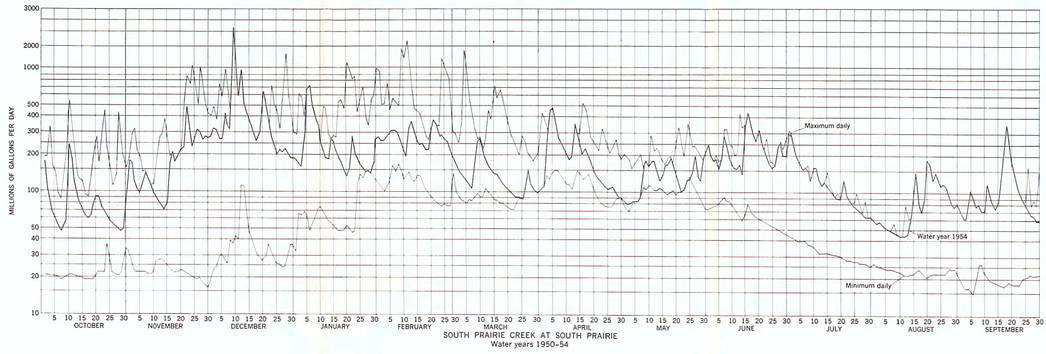

SOUTH PRAIRIE CREEK AT SOUTH PRAIRIE
Water years 1950–54

HYDROGRAPHS OF MAXIMUM AND MINIMUM DAILY DISCHARGE, AND DAILY DISCHARGE DURING WATER YEAR 1954, FOR SELECTED STREAMS

603761 O - 62