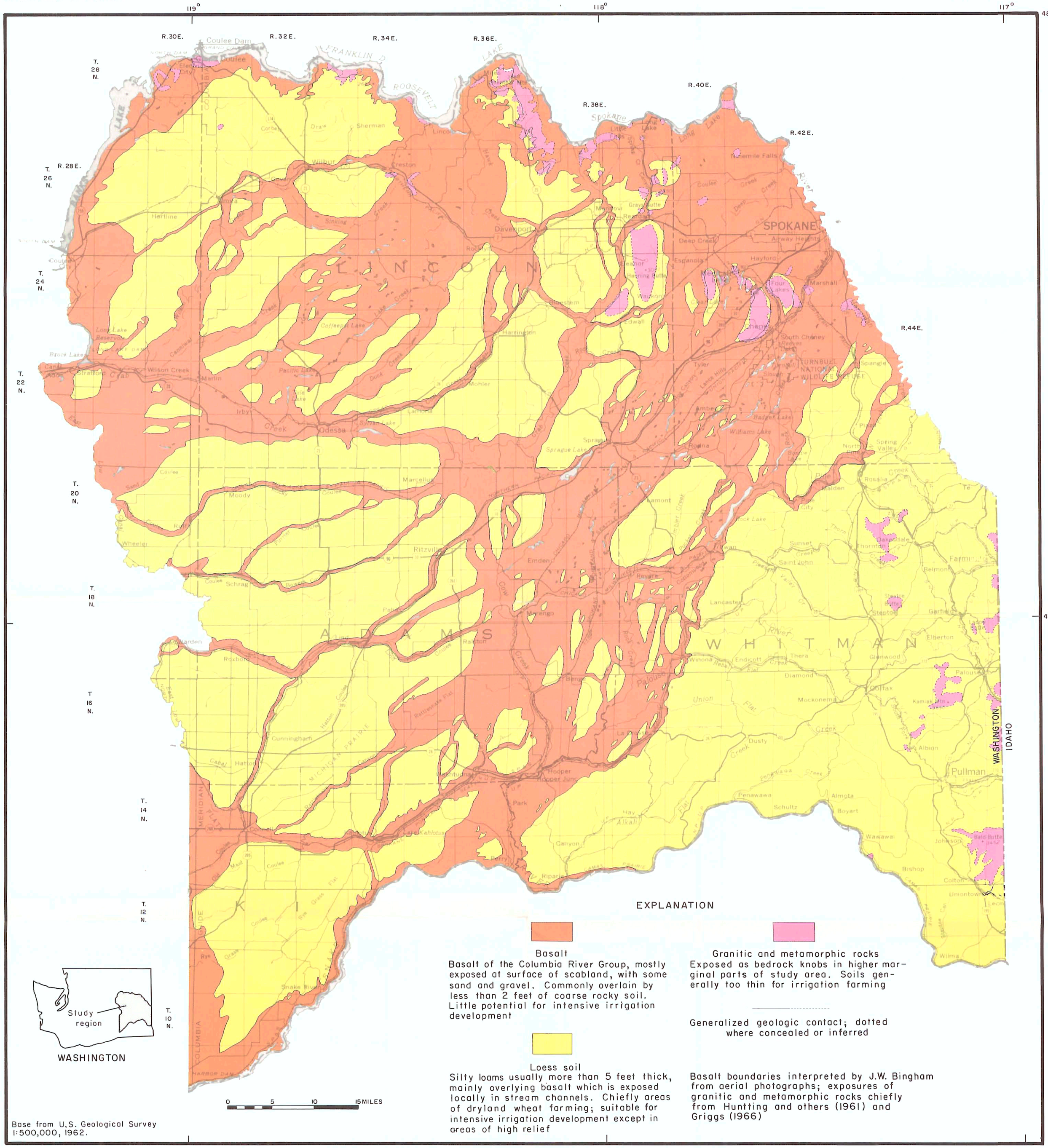

PLATE 1.—GENERALIZED GEOLOGICAL MAP SHOWING EXTENT OF CHANNELED SCABLANDS AND LOESS-COVERED AREAS, EAST-CENTRAL WASHINGTON.

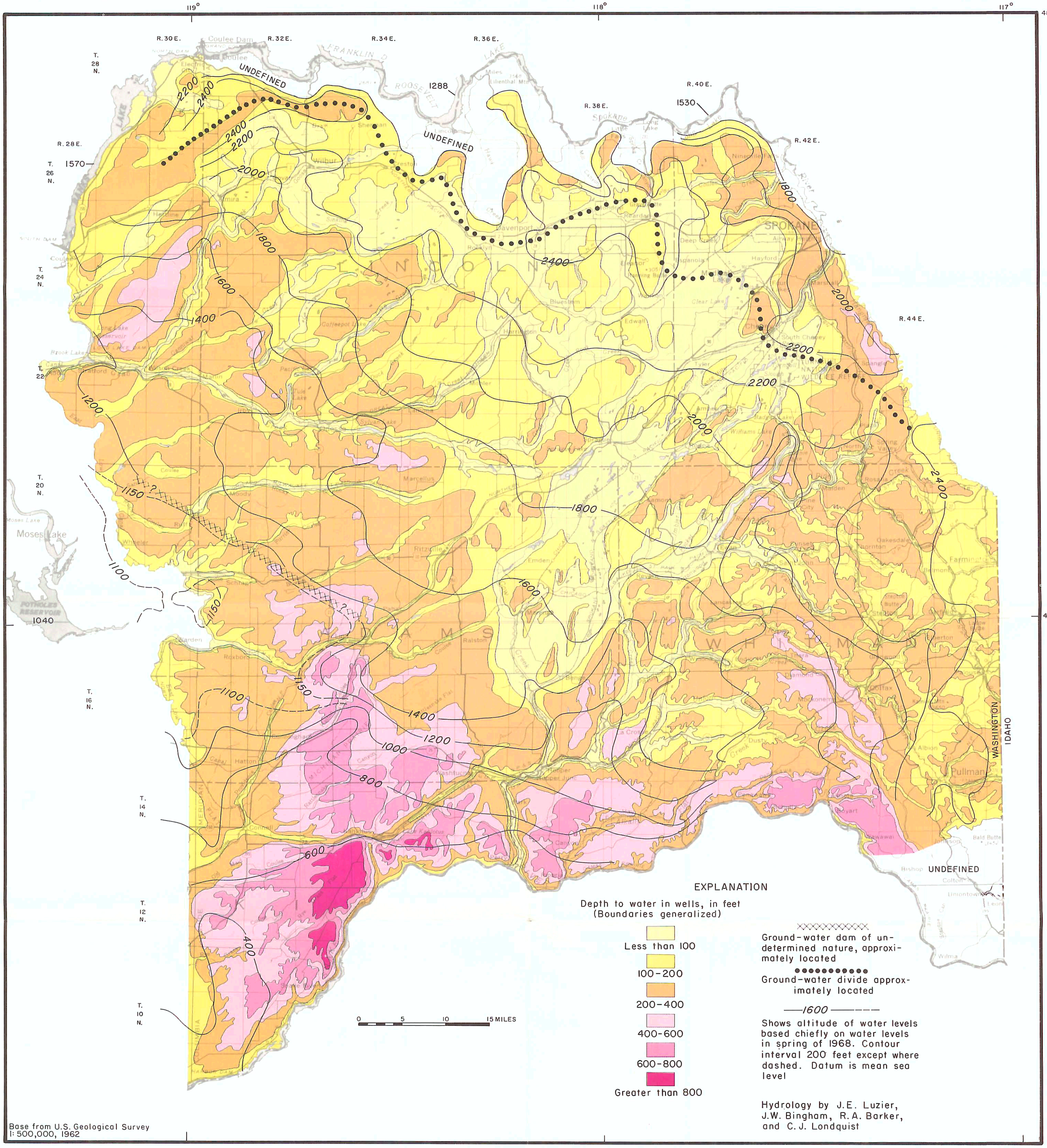

PLATE 2.—GENERALIZED WATER-LEVEL CONTOURS AND DEPTH TO STATIC WATER LEVELS IN MULTIAQUIFER BASALT WELLS, EAST-CENTRAL WASHINGTON.

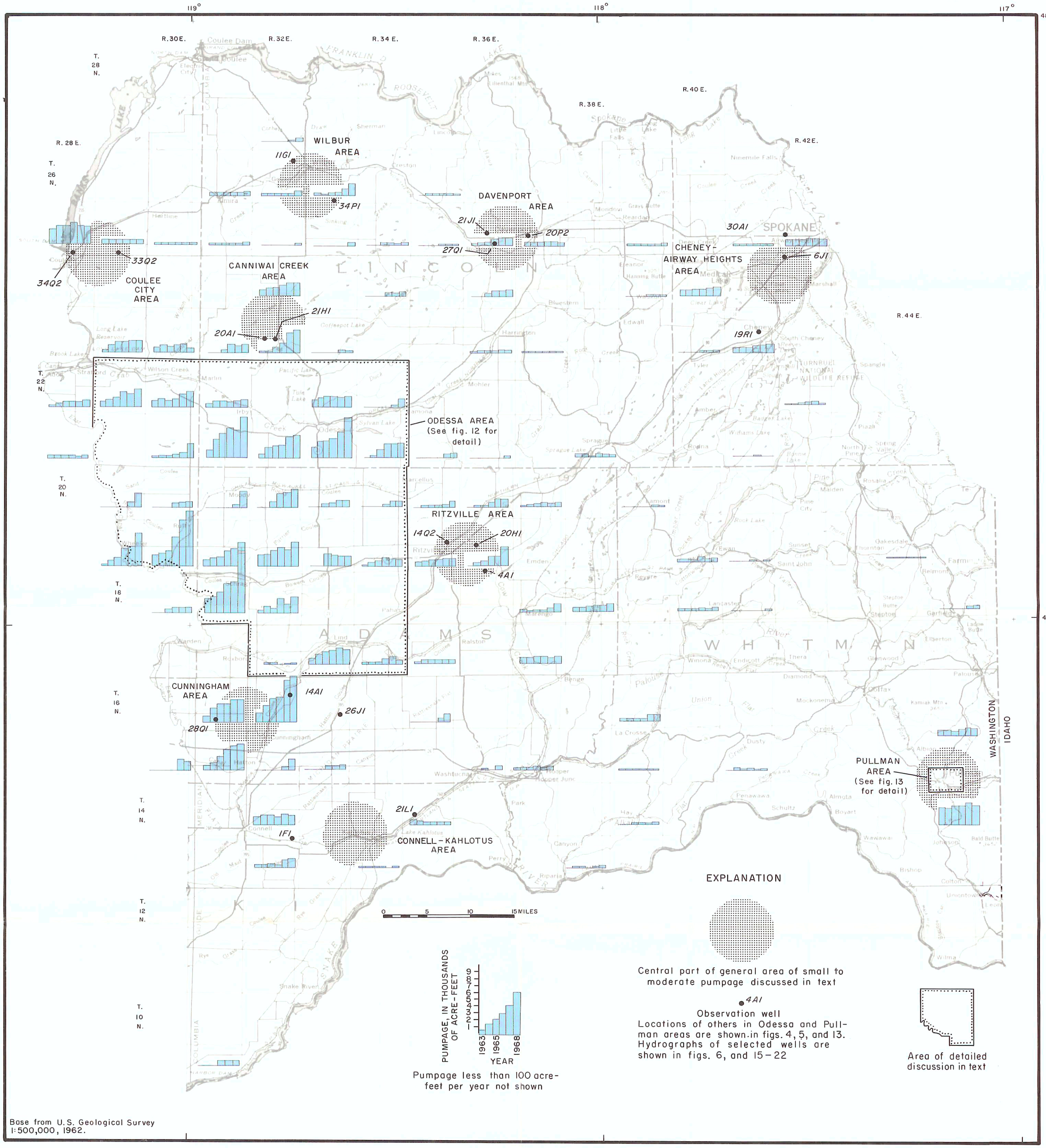

Base from U.S. Geological Survey 1:500,000, 1962.

PLATE 3.—GROUND-WATER PUMPAGE FOR IRRIGATION AND MUNICIPAL SUPPLIES BY TOWNSHIP, DURING 1963-68, AND LOCATIONS OF SELECTED OBSERVATION WELLS, EAST-CENTRAL WASHINGTON.