PREPARED IN COOPERATION WITH THE
U.S. GEOLOGICAL SURVEY

Base from U.S. Geological Survey
Clear Lake, 1956, and Wickersham,
1951, 1:62,500

EXPLANATION

Note: All numbers by symbols are those used in table C1.

- 32 Continuous-record gaging station
- 2 Stage-measurement station
- 171 Peak-flow measurement station
- 10 Measurement site without a gage
- 159 Discontinued gaging station
- 94 Sediment-measurement site
- 211 Chemical-measurement site
- 77 Temperature-measurement site
- 59 Active site
- 191 Inactive site
- S1 Snow-survey course
- S2 Temperature
- S2 Precipitation
- Basin boundary (surface water)

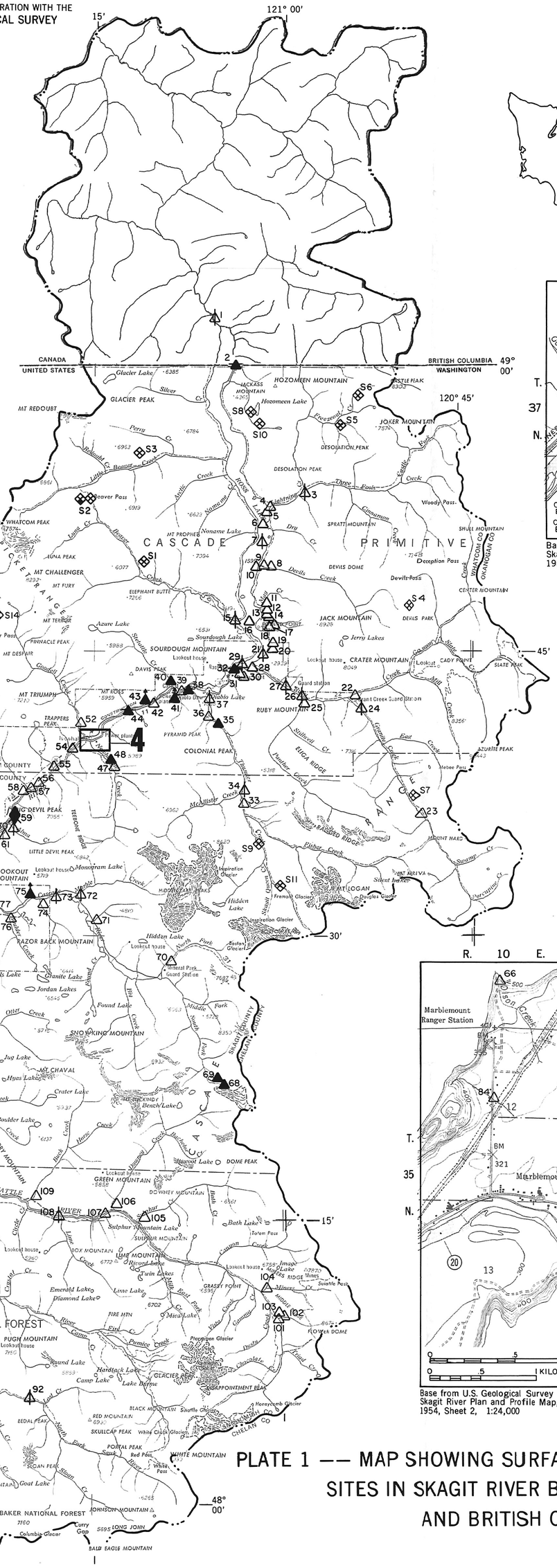

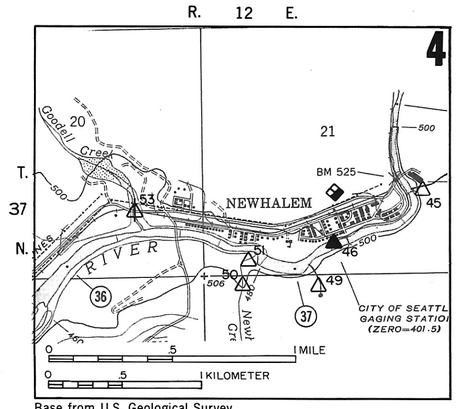

Base from U.S. Geological Survey
Skagit River Plan and Profile Map,
1954, Sheet 3, 1:24,000

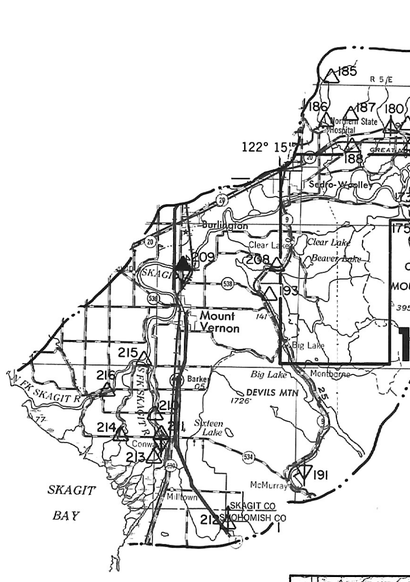

Base from U.S. Geological Survey Wenatchee, Wash., 1957,
Concrete, Wash., U.S.; B.C., Can., 1955, Victoria,
B.C., Can.; Wash., U.S., 1957, 1:250,000

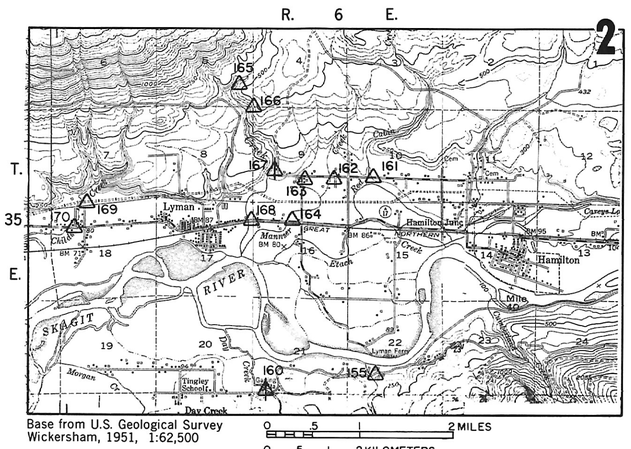

Base from U.S. Geological Survey
Wickersham, 1951, 1:62,500

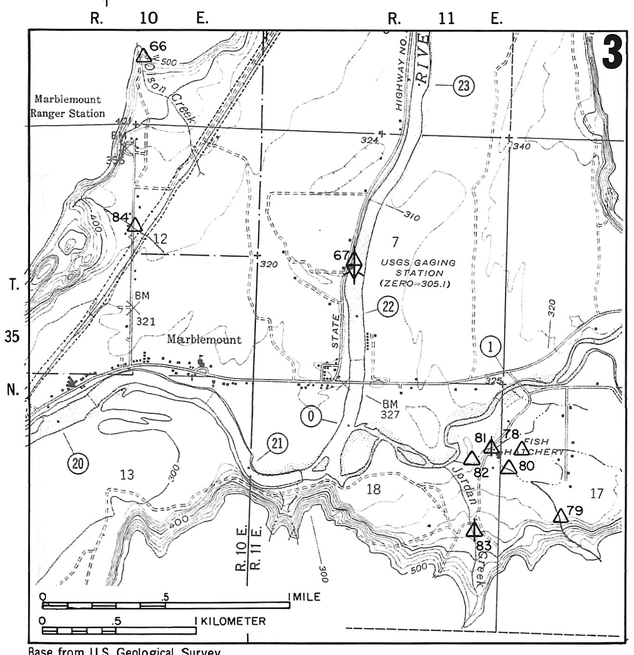

Base from U.S. Geological Survey
Skagit River Plan and Profile Map,
1954, Sheet 2, 1:24,000

PLATE 1 —— MAP SHOWING SURFACE-WATER DATA-COLLECTION SITES IN SKAGIT RIVER BASIN, WASHINGTON AND BRITISH COLUMBIA.

PREPARED IN COOPERATION WITH THE
U.S. GEOLOGICAL SURVEY

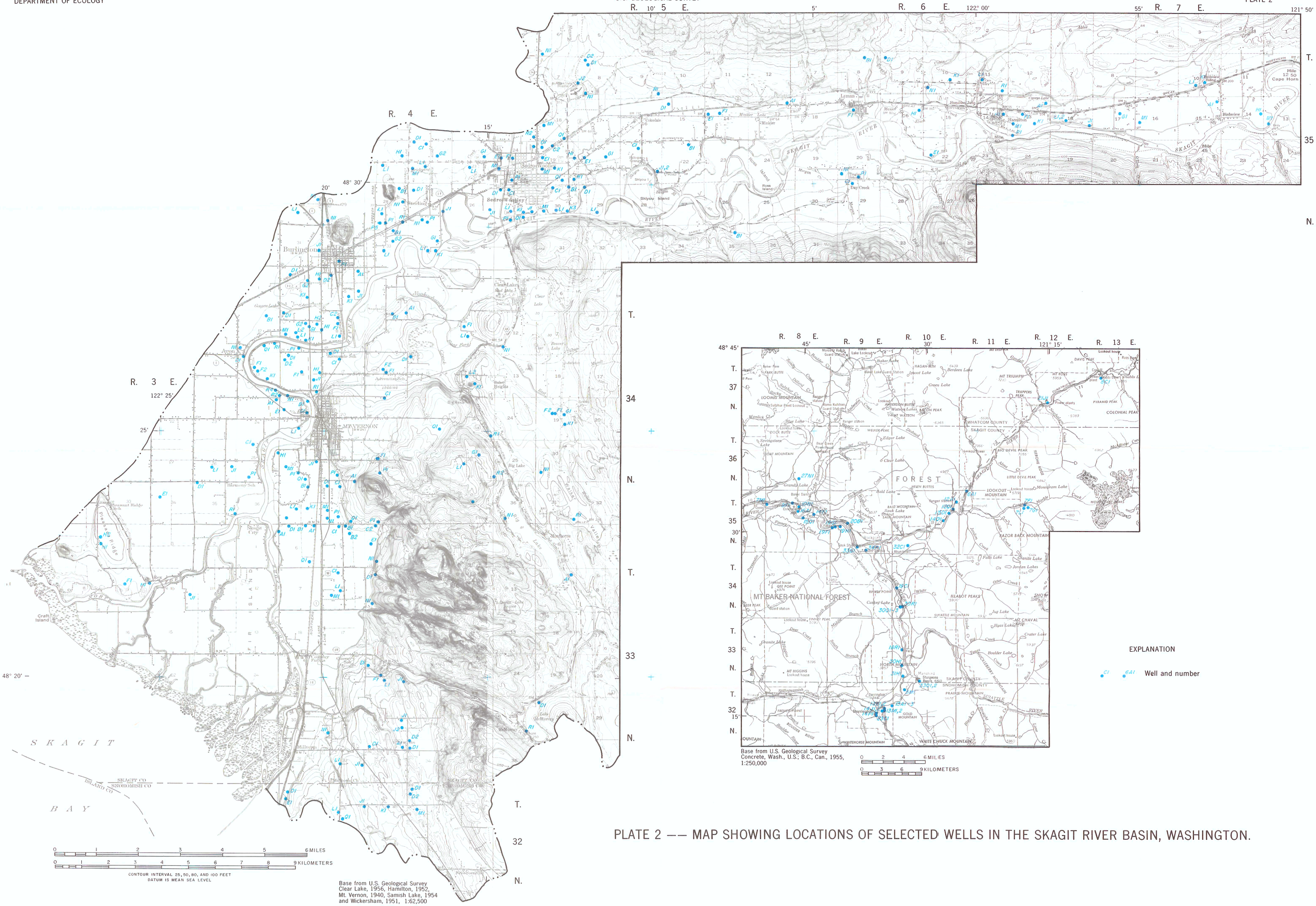

PLATE 2 —— MAP SHOWING LOCATIONS OF SELECTED WELLS IN THE SKAGIT RIVER BASIN, WASHINGTON.