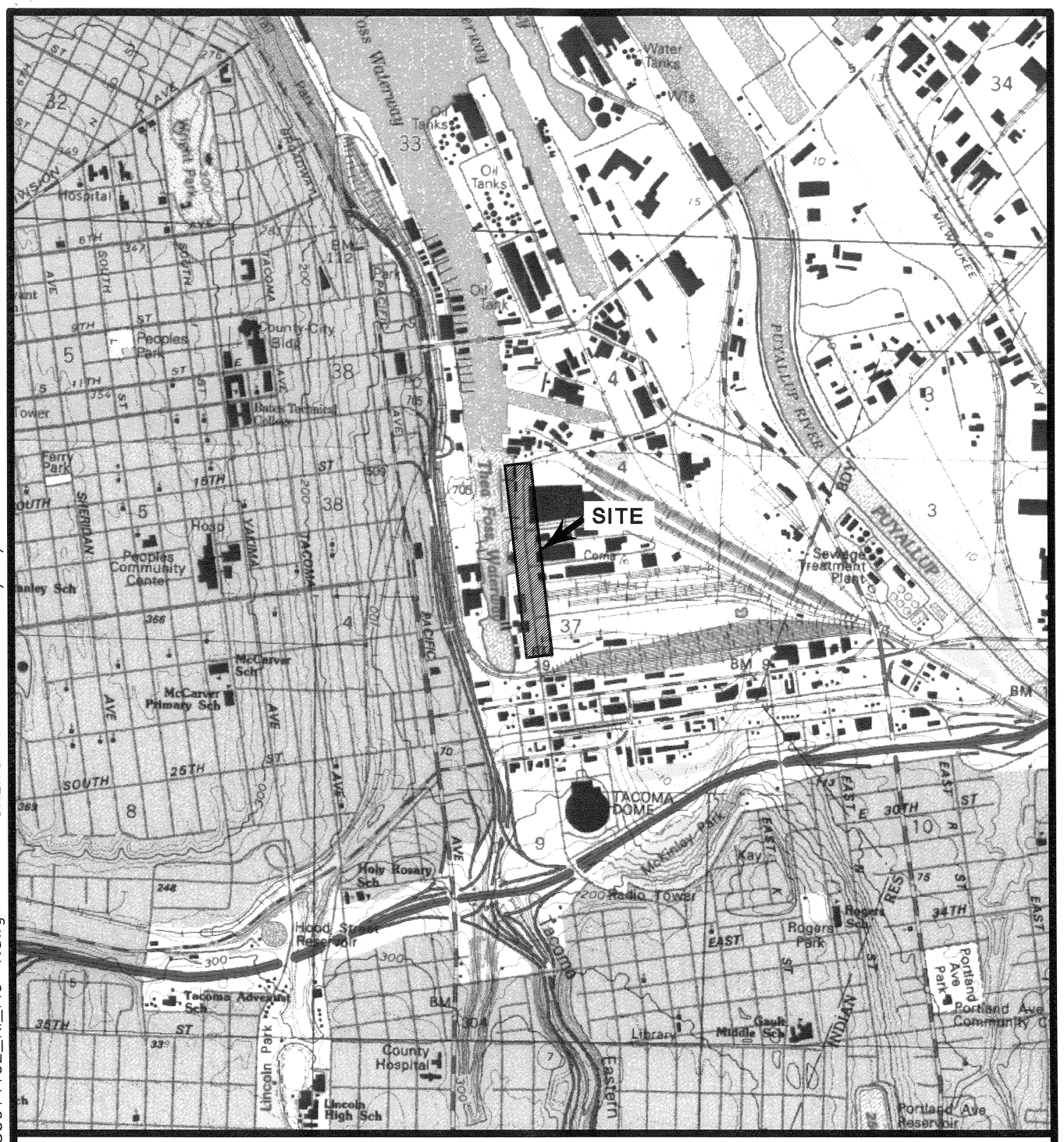

0 2000 4000

SCALE IN FEET

N

Notes: 1. The locations of all features shown are approximate.

2. This drawing is for information purposes. It is intended to assist in showing features discussed in an attached document.

Reference: Sure Maps! Raster Maps– USGS based quadrangles.

GEOENGINEERS

VICINITY MAP

FIGURE 1

TACO\0\0506141\02\CAD\SUPP_RI\0506141 02_RI_FIG-1.dwg GRL:TCM:SCY 03/12/04

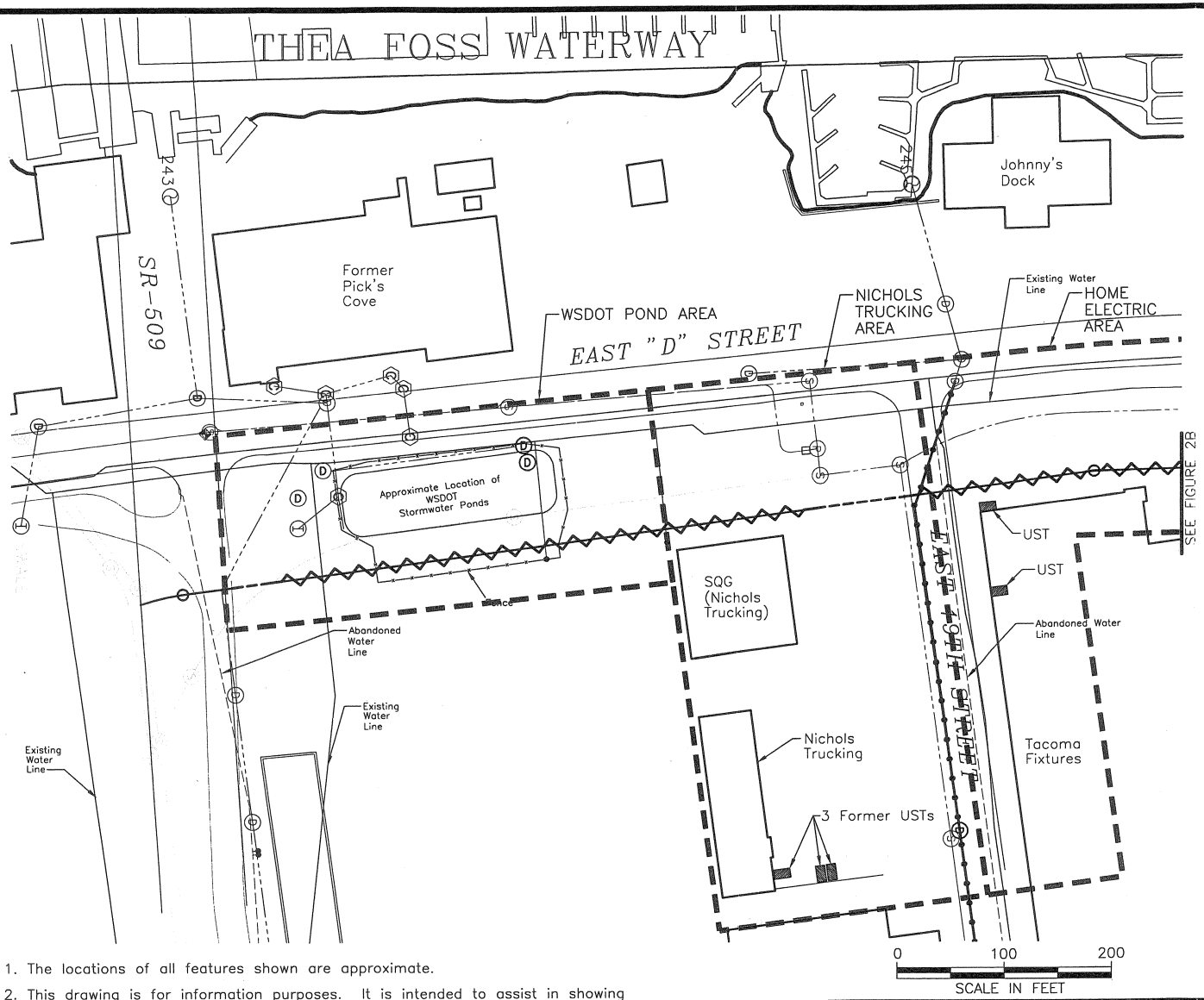

EXPLANATION:

- PROPOSED FUTURE REMEDIAL INVESTIGATION AREA
- STORMWATER OUTFALL
- SEWER MANHOLE
- CATCH BASIN
- STORMWATER MANHOLE
- HISTORIC PIPELINE ALIGNMENT
- PIPELINE GROUTED IN PLACE
- PIPELINE REMOVED
- STORM DRAIN HAS BEEN SLIP-LINED

Notes: 1. The locations of all features shown are approximate.

2. This drawing is for information purposes. It is intended to assist in showing features discussed in an attached document.

Reference: Drawing created from AutoCAD file, E.D st-oil line-b.DWG", provided by City of Tacoma.

GEOENGINEERS

SITE PLAN A

FIGURE 2A

TACO\0\0506141\02\CAD\SUPP_RI\050614102_RI_FIG-2A.dwg GRL:TCM:SCY 03/12/04

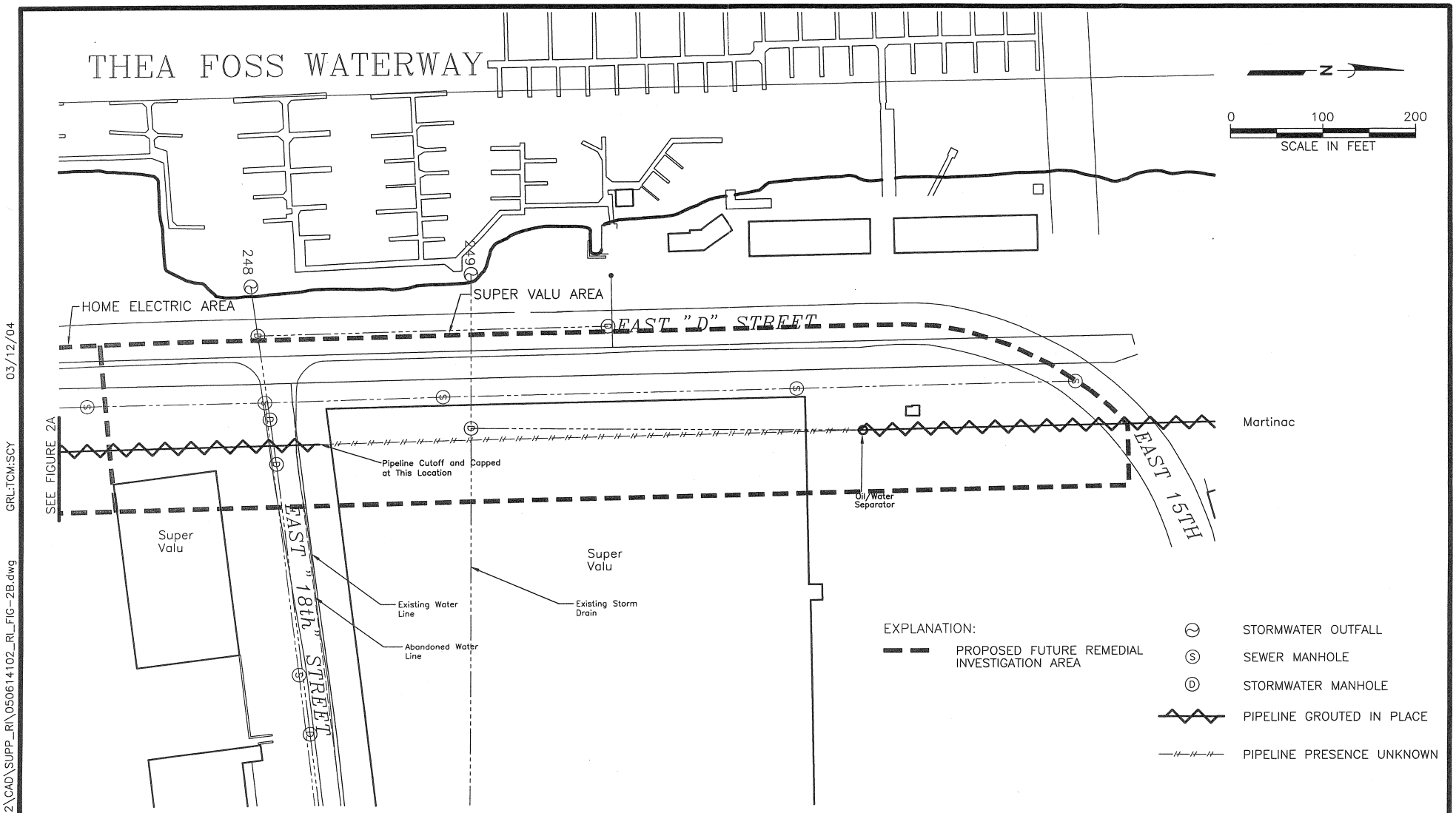

Notes: 1. The locations of all features shown are approximate.

2. This drawing is for information purposes. It is intended to assist in showing features discussed in an attached document.

Reference: Drawing created from AutoCAD file, E.D st–oil line–b.DWG", provided by Port of Tacoma.

GEOENGINEERS

SITE PLAN B

FIGURE 2B

TACO\0\0506141\02\CAD\SUPP_RI\050614102_RI_FIG-2B.dwg GRL:TCM:SCY 03/12/04