FIGURES

From: USGS Quadrangle: 7.5 x 15 Minute
EDMONDS EAST, WASHINGTON
(Photo revised 1981)

QUADRANGLE LOCATION

FIGURE 1

SITE LOCATION MAP
CLEANUP ACTION PLAN
ABLE PEST CONTROL SITE
KENMORE, WASHINGTON
FARALLON PN: 602-002

N

0 2000 ft.
SCALE

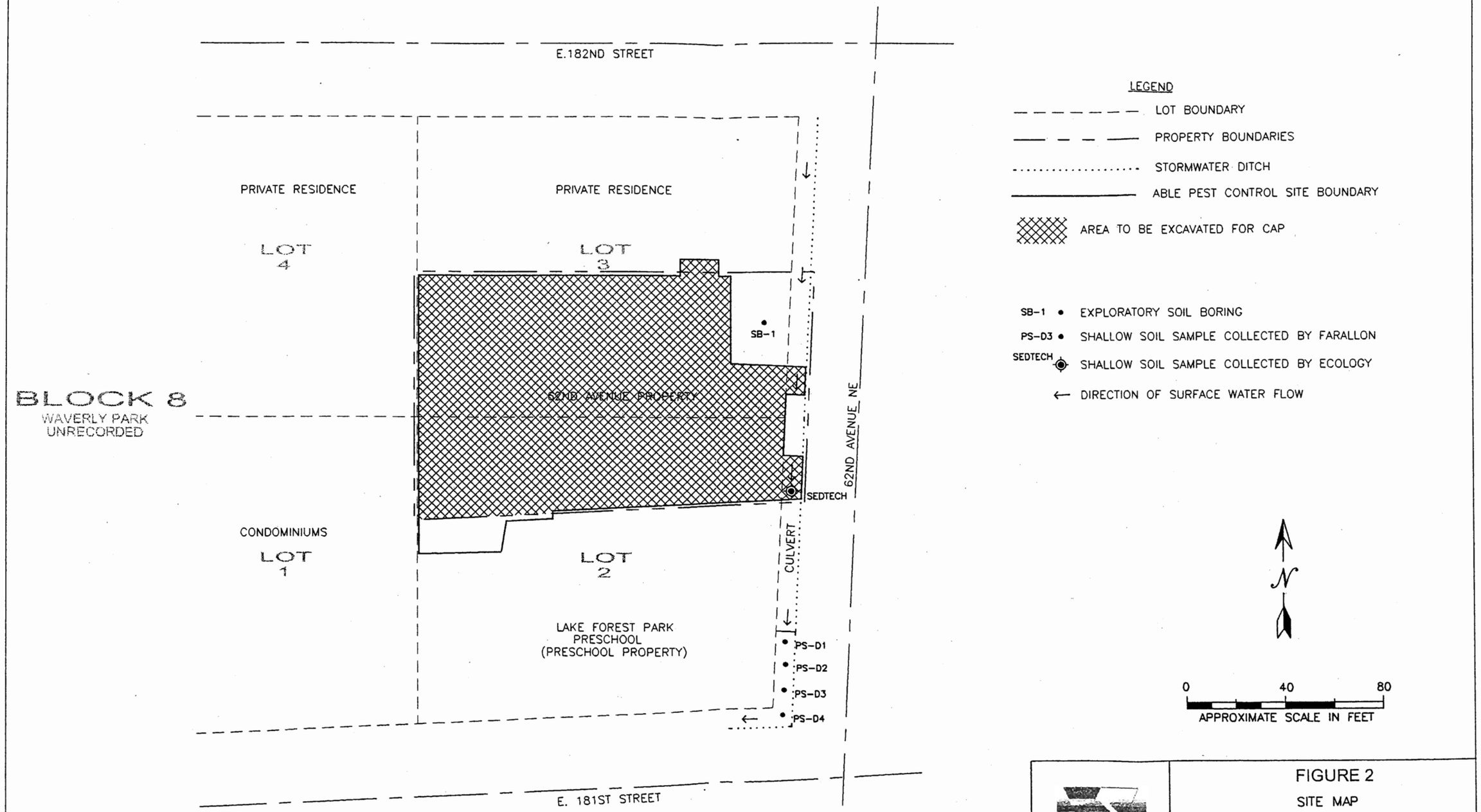

FARALLON CONSULTING
320 3rd Avenue NE, Suite 200
Issaquah, WA 98027

FIGURE 2

SITE MAP

CLEANUP ACTION PLAN
ABLE PEST CONTROL SITE
KENMORE, WASHINGTON

FARALLON PN: 602-002

Drawn By: QDD	Checked By: PJ	Date: 5/12/00	Disk Reference: 60200207BCAP

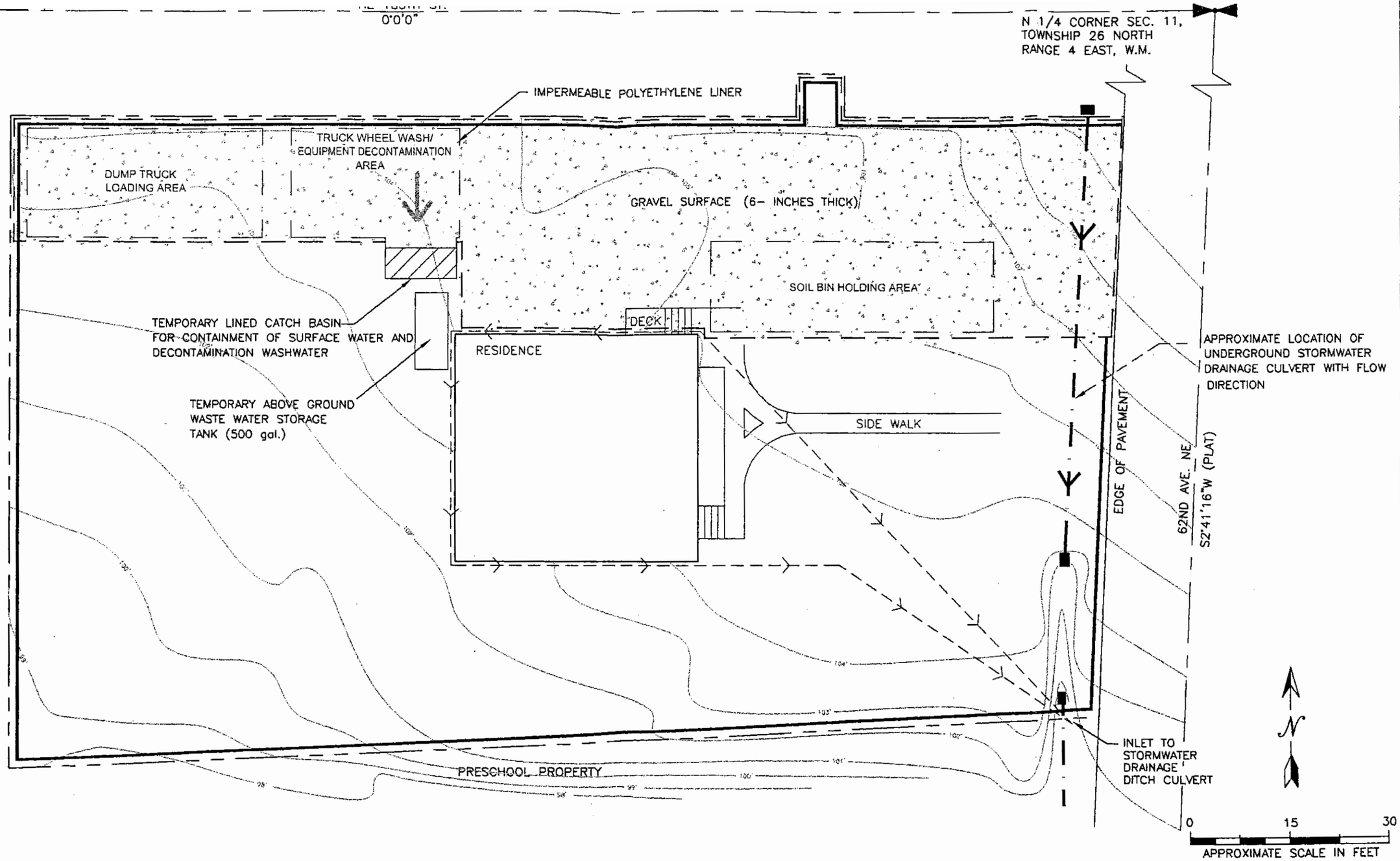

LEGEND

- SITE BOUNDARY
- PERIMETER SILT FENCE
- RE-ROUTED ROOF DRAIN LINES WITH FLOW DIRECTION
- CONTAMINATION REDUCTION CORRIDOR (CRC)
- STORMWATER DRAINAGE CULVERT
- 98' ELEVATION CONTOUR LINE IN FEET ABOVE MEAN SEA LEVEL
- GRAVITY FLOW DIRECTION TO CATCH BASIN
- SAND BAG/HAY BAIL

NOTE: FROM NORTHSHORE LANDSURVEY, JULY 22, 1999

FARALLON CONSULTING
320 3rd Avenue NE, Suite 200
Issaquah, WA 98027

FIGURE 6

SITE LAYOUT
WITH CONTAMINATION REDUCTION CORRIDOR
CLEANUP ACTION PLAN
ABLE PEST CONTROL SITE
KENMORE, WASHINGTON

FARALLON PN: 602-002

Drawn By: QDD	Checked By: PJ	Date: 04/11/00	Disk Reference: 6020214F1E

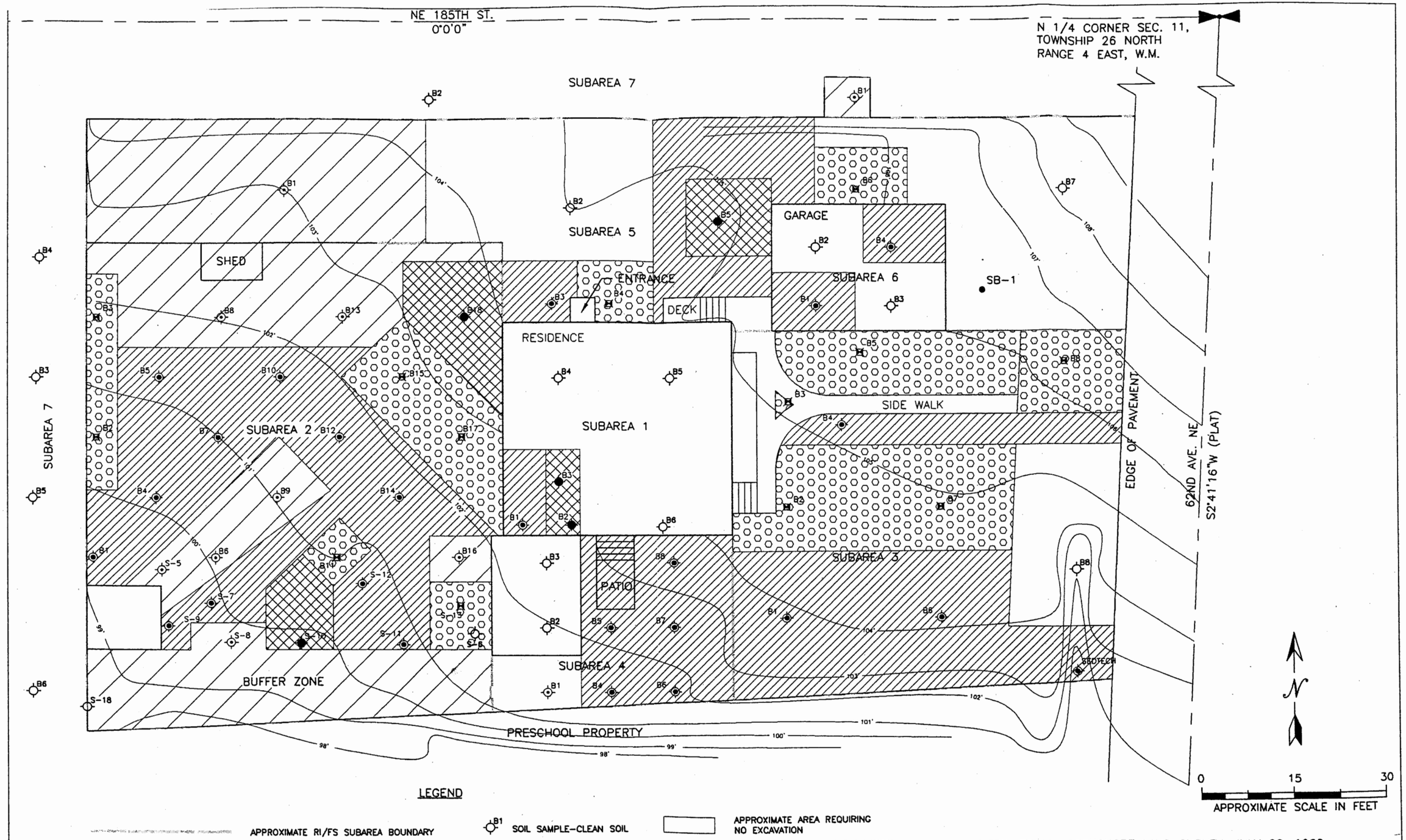

LEGEND

- APPROXIMATE RI/FS SUBAREA BOUNDARY
- SITE BOUNDARY
- ELEVATION CONTOUR LINE IN FEET ABOVE MEAN SEA LEVEL (98')
- SB-1 EXPLORATORY SOIL BORING
- B1 SOIL SAMPLE-CLEAN SOIL
- B1 SOIL SAMPLE-CATEGORY 1
- B1 SOIL SAMPLE-CATEGORY 2
- B15 SOIL SAMPLE-CATEGORY 3
- B11 SOIL SAMPLE-CATEGORY 4
- APPROXIMATE AREA REQUIRING NO EXCAVATION
- APPROXIMATE AREA OF EXCAVATION CATEGORY 1 SOILS
- APPROXIMATE AREA OF EXCAVATION CATEGORY 2 SOILS
- APPROXIMATE AREA OF EXCAVATION CATEGORY 3 SOILS
- APPROXIMATE AREA OF EXCAVATION CATEGORY 4 SOILS

NOTE: FROM NORTHSHORE LAND SURVEY, JULY 22, 1999

FARALLON CONSULTING
320 3rd Avenue NE, Suite 200
Issaquah, WA 98027

FIGURE 3

APPROXIMATE AREAS OF EXCAVATION
LIFT 1
CLEANUP ACTION PLAN
ABLE PEST CONTROL SITE
KENMORE, WASHINGTON

FARALLON PN: 602-002

Drawn By: QDD	Checked By: PJ	Date: 5/15/00	Disk Reference: 6020214F3

NE 185TH ST.
0°0'0"

N 1/4 CORNER SEC. 11,
TOWNSHIP 26 NORTH
RANGE 4 EAST, W.M.

SUBAREA 7

SUBAREA 5

GARAGE

SUBAREA 6

SB-1

SHED

ENTRANCE

DECK

RESIDENCE

SUBAREA 1

SUBAREA 2

SUBAREA 7

SIDE WALK

SUBAREA 3

PATIO

SUBAREA 4

BUFFER ZONE

PRESCHOOL PROPERTY

SEOTECH

EDGE OF PAVEMENT

62ND AVE. NE
S2°41'16"W (PLAT)

0 15 30
APPROXIMATE SCALE IN FEET

LEGEND

APPROXIMATE RI/FS SUBAREA BOUNDARY

SITE BOUNDARY

ELEVATION CONTOUR LINE
IN FEET ABOVE MEAN SEA LEVEL

EXPLORATORY SOIL BORING

SOIL SAMPLE-CLEAN SOIL

SOIL SAMPLE-CATEGORY 1

SOIL SAMPLE-CATEGORY 2

APPROXIMATE AREA REQUIRING
NO EXCAVATION

APPROXIMATE AREA OF EXCAVATION
CATEGORY 1 SOILS

APPROXIMATE AREA OF EXCAVATION
CATEGORY 2 SOILS

NOTE: FROM NORTHSHORE LANDSURVEY, JULY 22, 1999

FARALLON CONSULTING
320 3rd Avenue NE, Suite 200
Issaquah, WA 98027

FIGURE 4

APPROXIMATE AREA OF EXCAVATION
LIFT 2
CLEANUP ACTION PLAN
ABLE PEST CONTROL SITE
KENMORE, WASHINGTON

FARALLON PN: 602-002

Drawn By: QDD	Checked By: PJ	Date: 5/15/00	Disk Reference: 6020214 F4

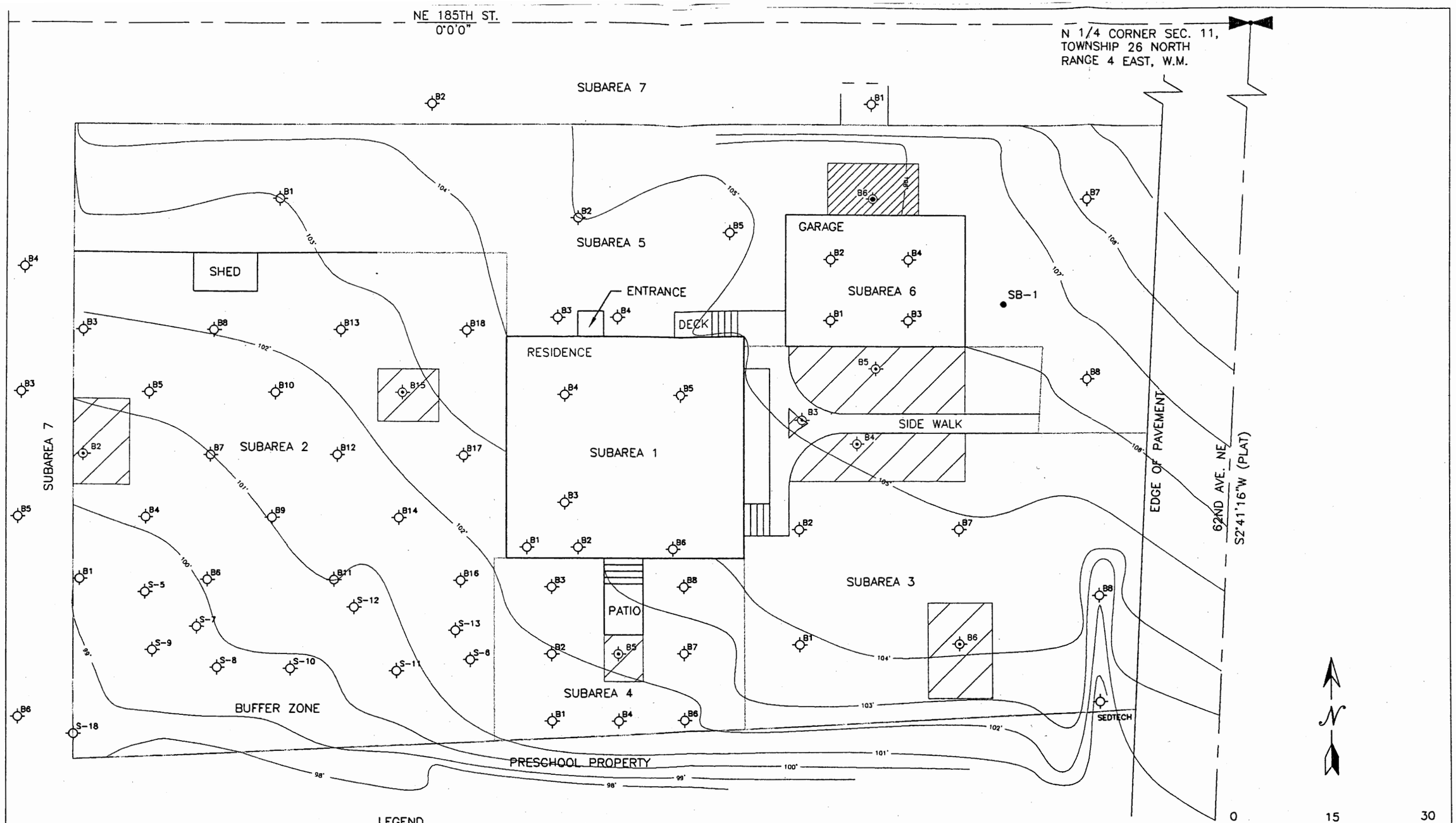

LEGEND

- APPROXIMATE RI/FS SUBAREA BOUNDARY
- SITE BOUNDARY
- ELEVATION CONTOUR LINE IN FEET ABOVE MEAN SEA LEVEL (98')
- SB-1 EXPLORATORY SOIL BORING
- B1 SOIL SAMPLE-CLEAN SOIL
- B1 SOIL SAMPLE-CATEGORY 1
- B1 SOIL SAMPLE-CATEGORY 2
- APPROXIMATE AREA REQUIRING NO EXCAVATION
- APPROXIMATE AREA OF EXCAVATION CATEGORY 1 SOILS
- APPROXIMATE AREA OF EXCAVATION CATEGORY 2 SOILS

NOTE: FROM NORTHSHORE LANDSURVEY, JULY 22, 1999

FARALLON CONSULTING
320 3rd Avenue NE, Suite 200
Issaquah, WA 98027

FIGURE 5

APPROXIMATE AREA OF EXCAVATION
LIFT 3
CLEANUP ACTION PLAN
ABLE PEST CONTROL SITE
KENMORE, WASHINGTON

FARALLON PN: 602-002

Drawn By: QDD	Checked By: PJ	Date: 5/15/00	Disk Reference: 6020214 F5

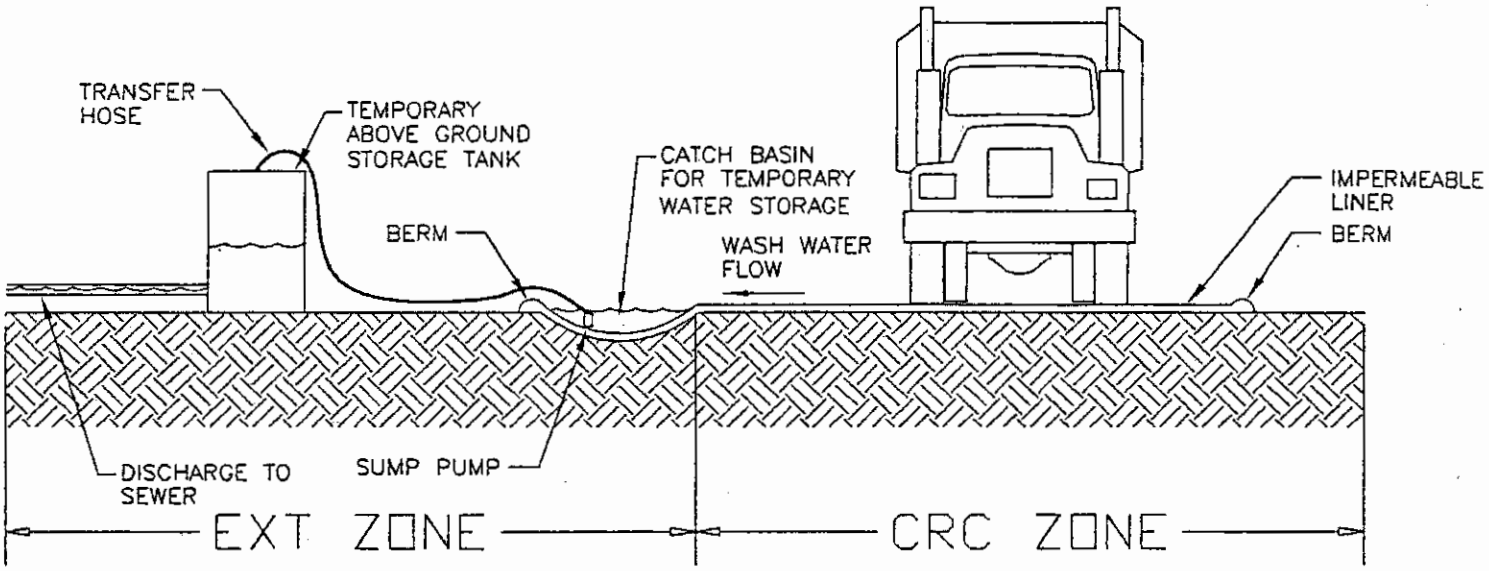

FARALLON CONSULTING
320 3rd Ave. NE, Suite 200
Issaquah, WA 98027

FIGURE 7

TRUCK WASH / DECONTAMINATION WATER CONTAINMENT CROSS SECTION
CLEANUP ACTION PLAN
ABLE PEST CONTROL SITE
KENMORE, WASHINGTON

FARALLON PN: 602-002

Drawn By: QDD	Checked By: PJ	Date: 5/15/00	Disk Reference: TRUCKWASH