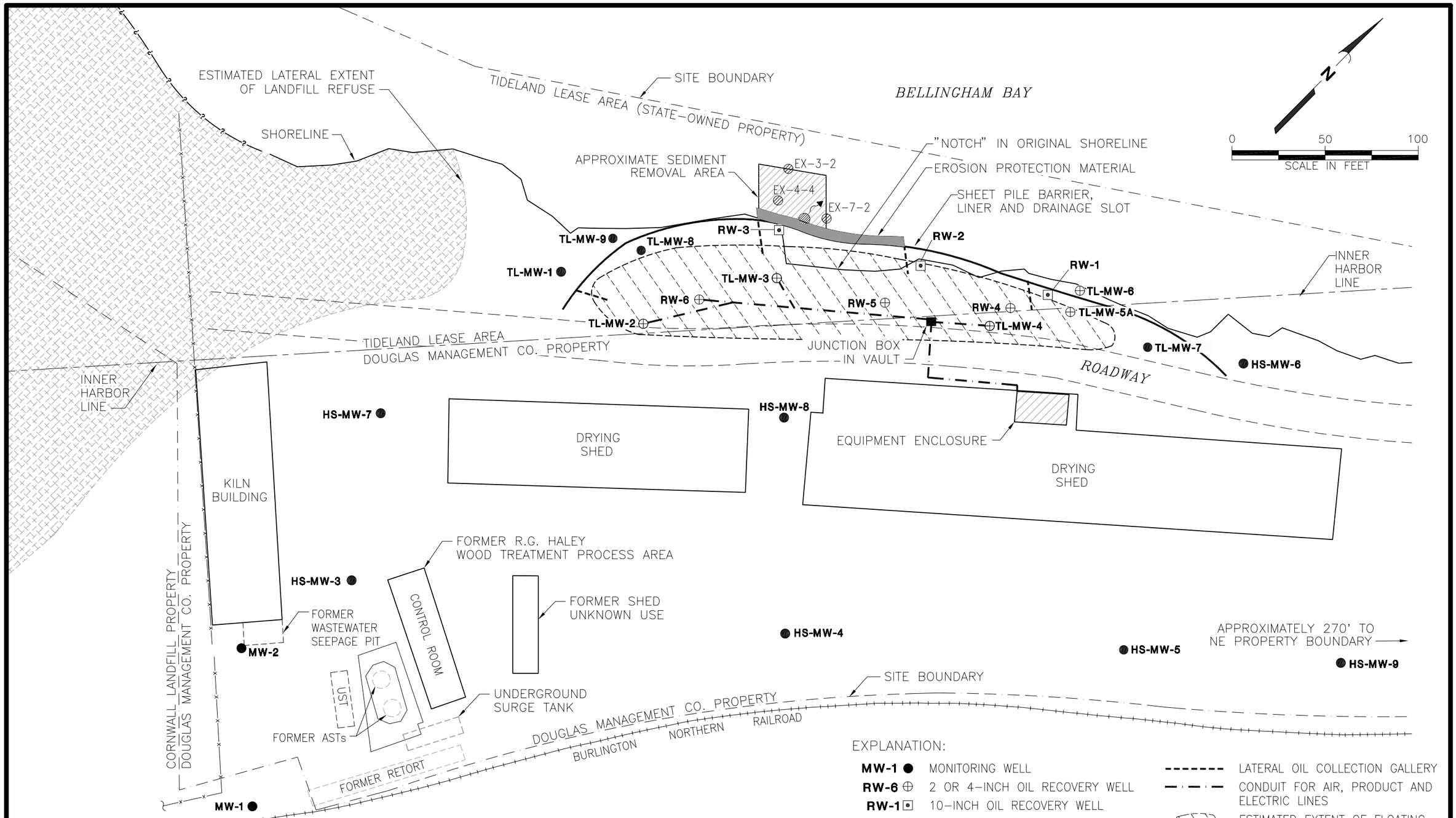

Notes: 1. The locations of all features shown are approximate.
2. This figure is for informational purposes only. It is intended to assist in the identification of features discussed in a related document. Data were compiled from sources as listed in this figure. The data sources do not guarantee these data are accurate or complete. There may have been updates to the data since the publication of this figure. This figure is a copy of a master document. The master hard copy is stored by GeoEngineers, Inc. and will serve as the official document of record.

References: Ronald T. Jepson and Associates, April 1990, April 2000 Ecology and Environment, May 1986.

GEOENGINEERS

SITE PLAN
INTERIM CLEANUP ACTION COMPONENTS

FIGURE 10

SEAT\P:\0275002\01\CAD\T1\0275002O1T1i.DWG BES:SYF 03/29/04

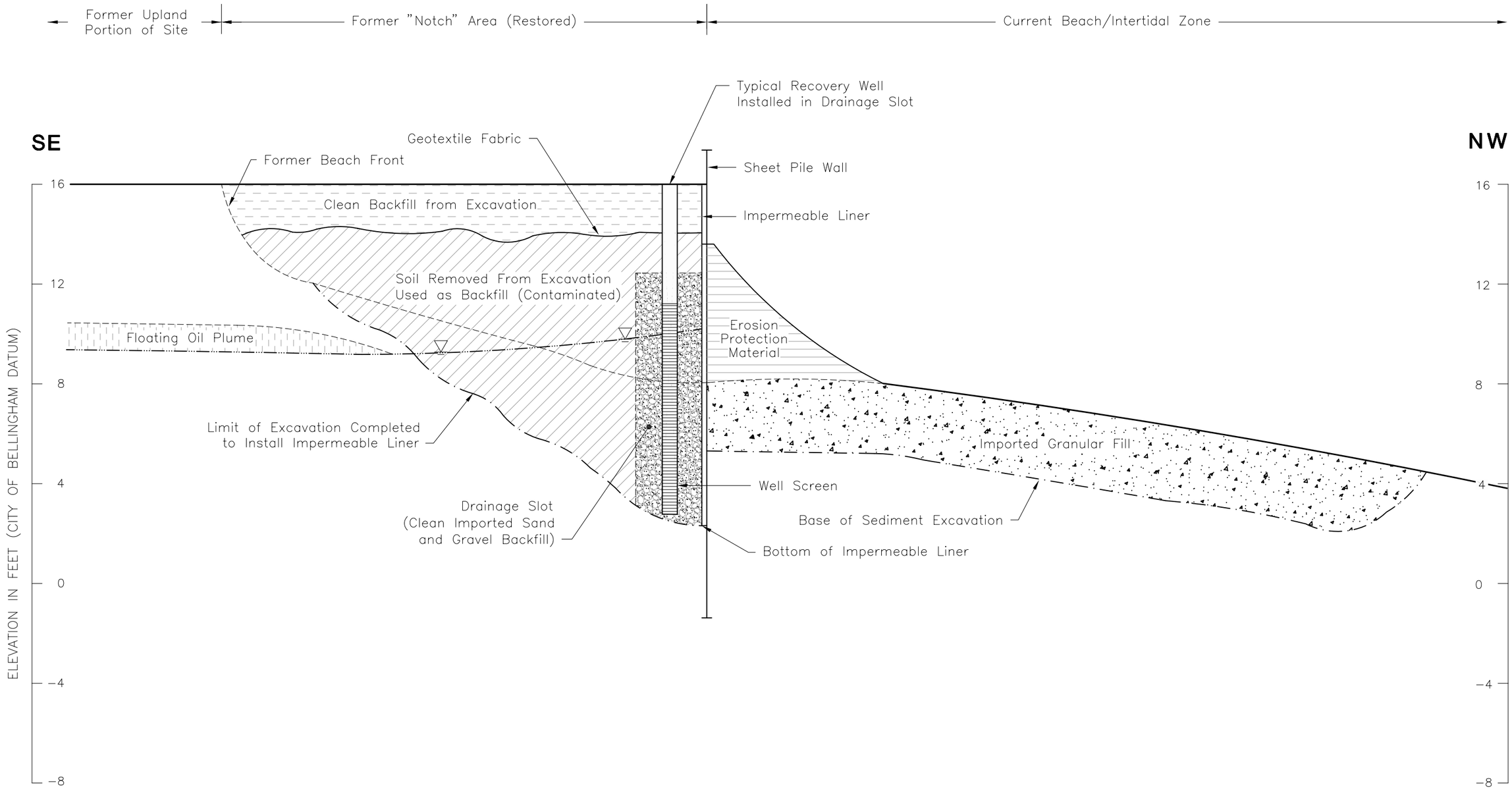

Notes: 1. The features shown on this cross section are approximately to scale. This cross section is intended to be used only as a schematic representation of the remedial elements and subsurface conditions at the site.
2. This figure is for informational purposes only. It is intended to assist in the identification of features discussed in a related document. Data were compiled from sources as listed in this figure. The data sources do not guarantee these data are accurate or complete. There may have been updates to the data since the publication of this figure.

EXPLANATION:

GROUNDWATER LEVEL

APPROXIMATE HORIZONTAL AND VERTICAL SCALE: 1" = 4'

GEOENGINEERS

INTERIM CLEANUP ACTION CROSS SECTION

FIGURE 11

SEAT\P:\0275002\01\CAD\T1\0275002011T1J.DWG BES:SYF 03/29/04

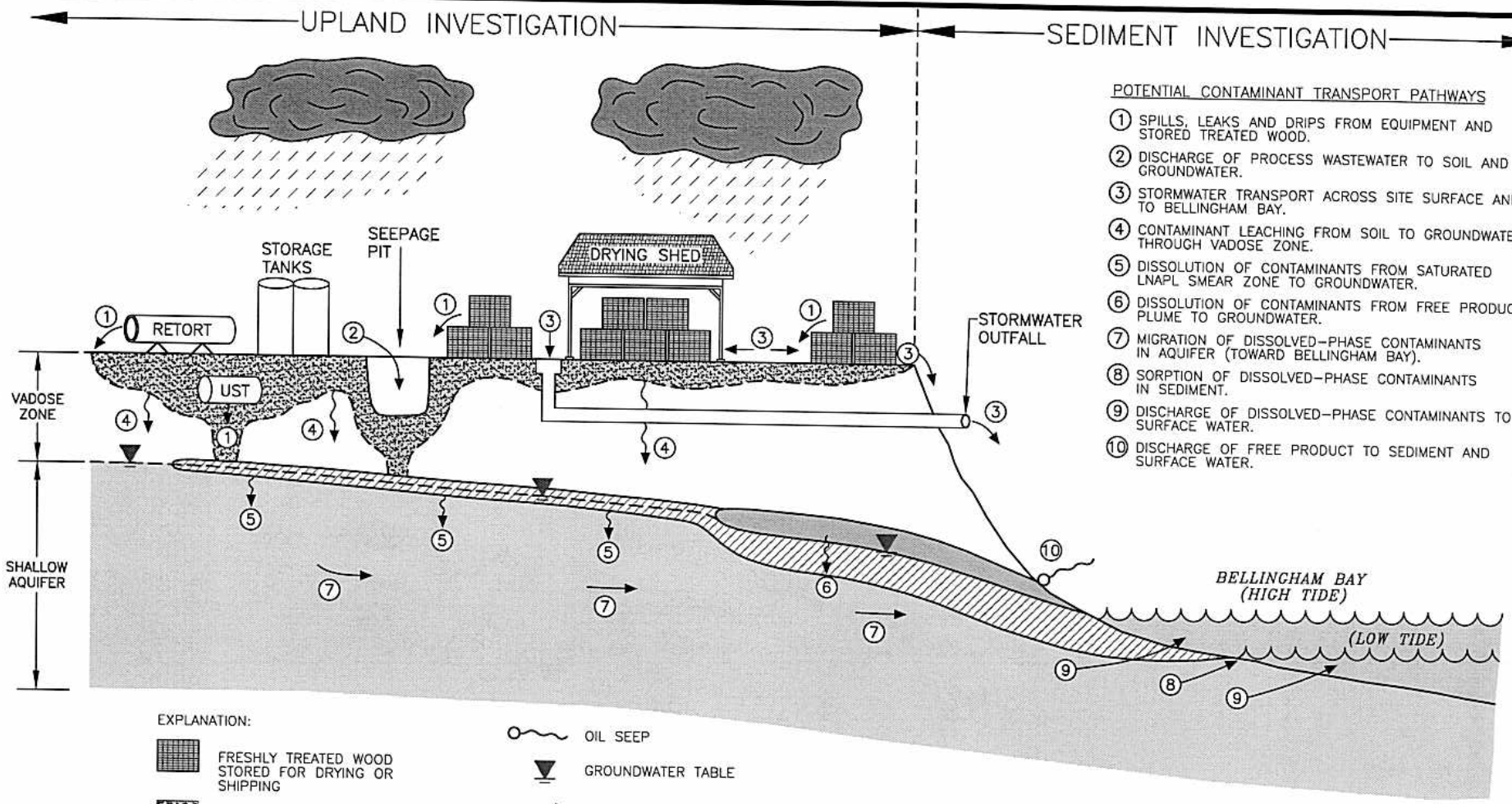

Notes: 1. The locations of all features shown are approximate.
2. This figure is for informational purposes only. It is intended to assist in the identification of features discussed in a related document. Data were compiled from sources as listed in this figure. The data sources do not guarantee these data are accurate or complete. There may have been updates to the data since the publication of this figure. This figure is a copy of a master document. The master hard copy is stored by GeoEngineers, Inc. and will serve as the official document of record.

Reference: Drawing created from sketch provided by GeoEngineers' personnel.

NOT TO SCALE

GEOENGINEERS

PRELIMINARY CONCEPTUAL SITE MODEL

FIGURE 12

SEAT\P:\0275002\01\CAD\T1\0275002T1K.DWG BES:SYF 03/24/04