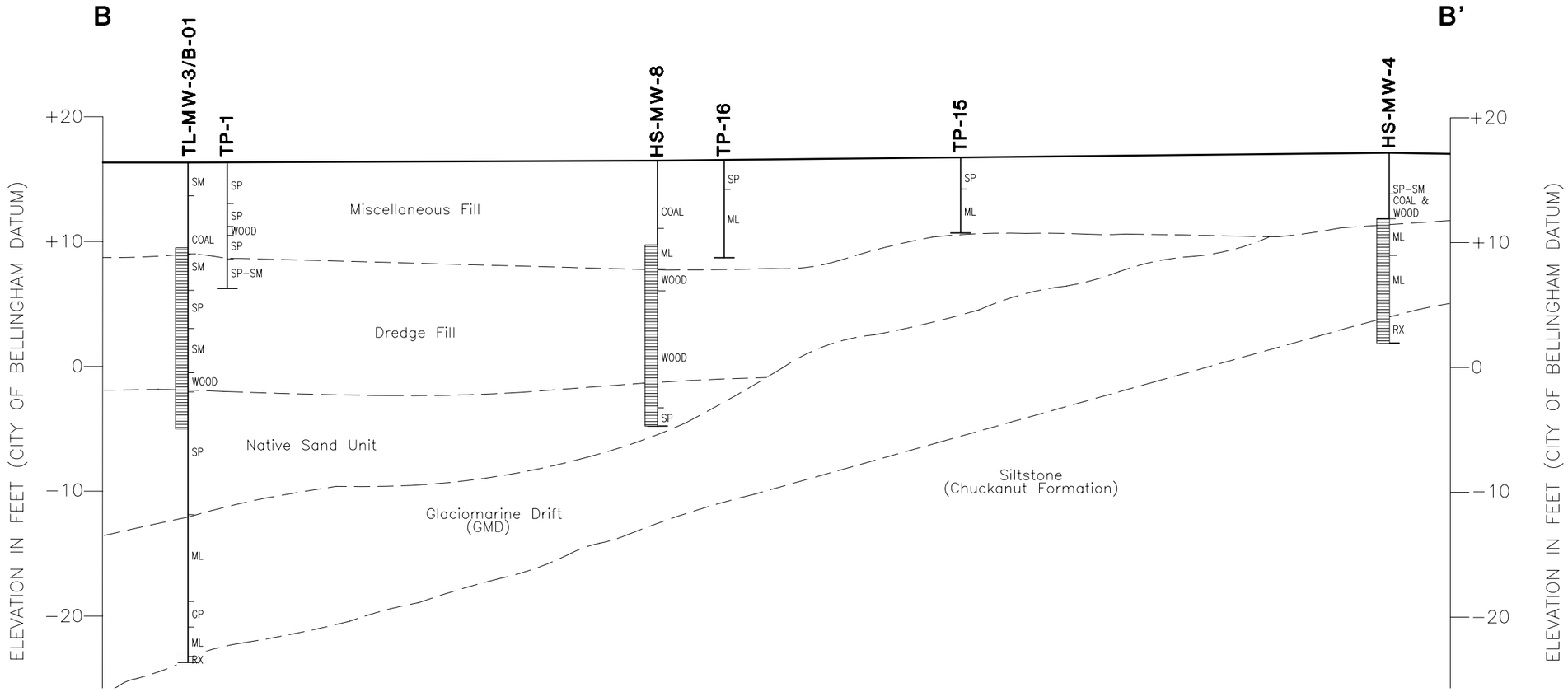

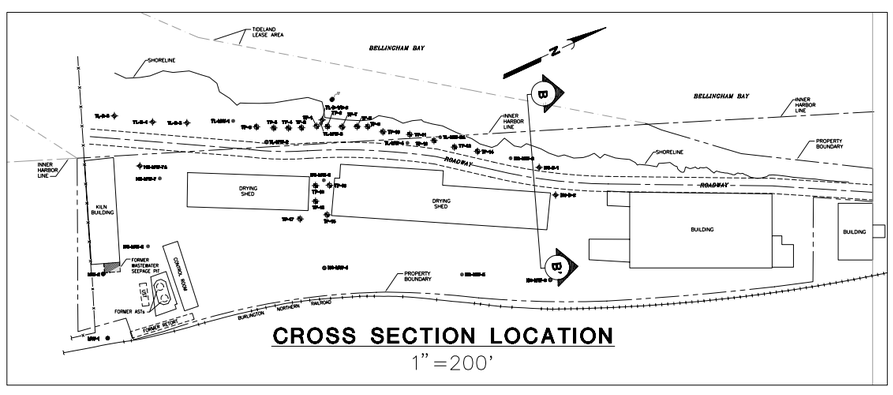

Notes:
1. The locations of all features shown are approximate.
2. See GeoEngineers' report entitled "Interim Cleanup Action Plan," dated July 6, 2000 for details concerning the explorations shown on this figure.
3. This figure is for informational purposes only. It is intended to assist in the identification of features discussed in a related document. Data were compiled from sources as listed in this figure. The data sources do not guarantee these data are accurate or complete. There may have been updates to the data since the publication of this figure. This figure is a copy of a master document. The master hard copy is stored by GeoEngineers, Inc. and will serve as the official document of record.

Reference: Base drawing produced from sketch provided by GeoEngineers' staff.

GEOENGINEERS

B-B' GEOLOGIC CROSS SECTION

FIGURE 5

SEAT\P:\0275002\01\CAD\T1\0275002011T1D.DWG BES:SYF 03/29/04

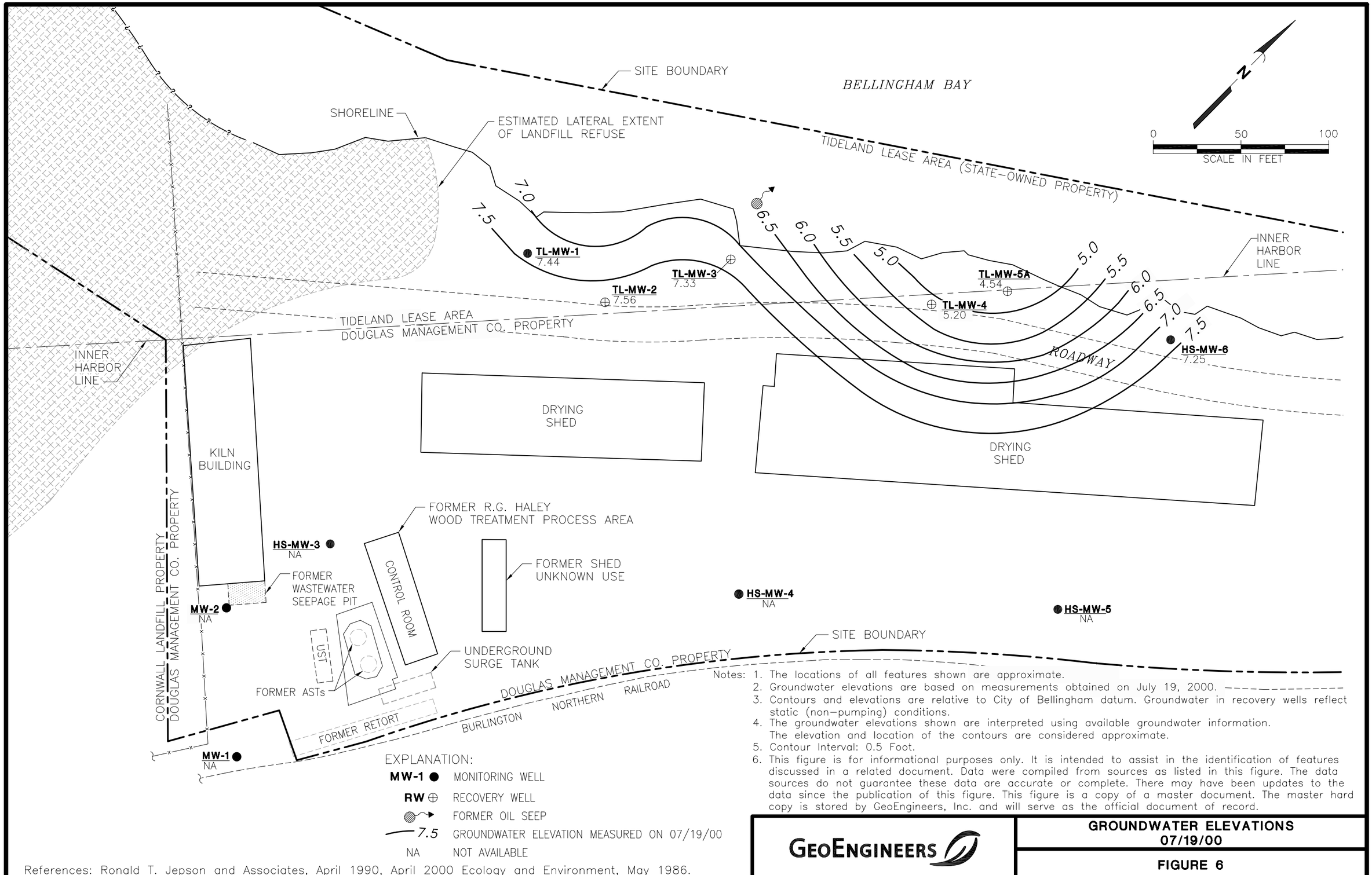

Notes:
1. The locations of all features shown are approximate.
2. Groundwater elevations are based on measurements obtained on July 19, 2000.
3. Contours and elevations are relative to City of Bellingham datum. Groundwater in recovery wells reflect static (non-pumping) conditions.
4. The groundwater elevations shown are interpreted using available groundwater information. The elevation and location of the contours are considered approximate.
5. Contour Interval: 0.5 Foot.
6. This figure is for informational purposes only. It is intended to assist in the identification of features discussed in a related document. Data were compiled from sources as listed in this figure. The data sources do not guarantee these data are accurate or complete. There may have been updates to the data since the publication of this figure. This figure is a copy of a master document. The master hard copy is stored by GeoEngineers, Inc. and will serve as the official document of record.

References: Ronald T. Jepson and Associates, April 1990, April 2000 Ecology and Environment, May 1986.

GEOENGINEERS

GROUNDWATER ELEVATIONS 07/19/00

FIGURE 6

SEAT\P:\0275002\01\CAD\T1\0275002011T1E.DWG BES:SYF 03/29/04

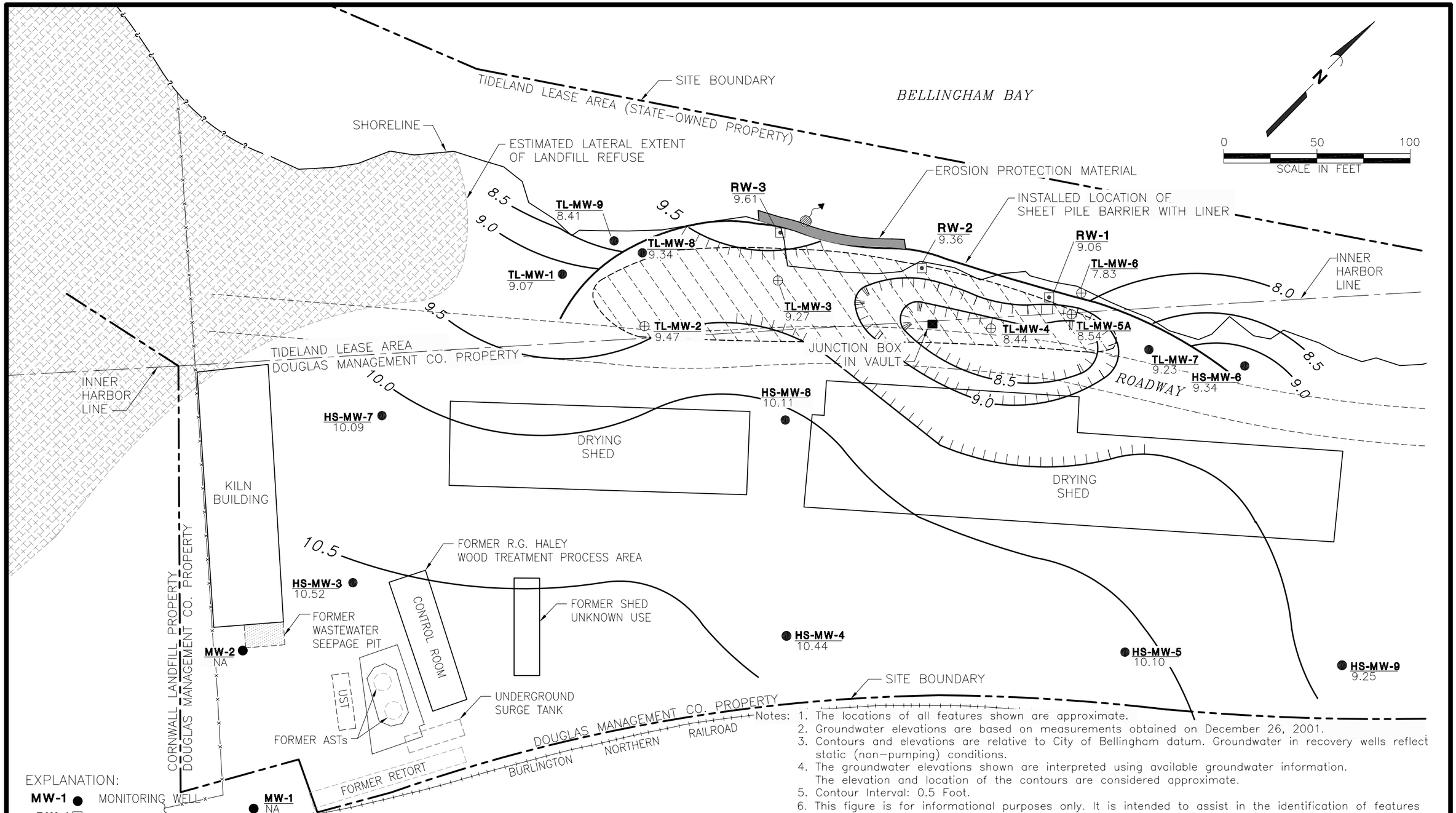

EXPLANATION:

- MW-1 ● MONITORING WELL
- RW-1 ⊡ 10-INCH RECOVERY WELL
- ⊕ 2 OR 4-INCH RECOVERY WELL
- ESTIMATED EXTENT OF FLOATING OIL PLUME
- FORMER OIL SEEP
- 9.0 GROUNDWATER ELEVATION MEASURED ON 12/26/01

References: Ronald T. Jepson and Associates, April 1990, April 2000 Ecology and Environment, May 1986.

Notes:
1. The locations of all features shown are approximate.
2. Groundwater elevations are based on measurements obtained on December 26, 2001.
3. Contours and elevations are relative to City of Bellingham datum. Groundwater in recovery wells reflect static (non-pumping) conditions.
4. The groundwater elevations shown are interpreted using available groundwater information. The elevation and location of the contours are considered approximate.
5. Contour Interval: 0.5 Foot.
6. This figure is for informational purposes only. It is intended to assist in the identification of features discussed in a related document. Data were compiled from sources as listed in this figure. The data sources do not guarantee these data are accurate or complete. There may have been updates to the data since the publication of this figure. This figure is a copy of a master document. The master hard copy is stored by GeoEngineers, Inc. and will serve as the official document of record.

GEOENGINEERS

GROUNDWATER ELEVATIONS 12/26/01

FIGURE 7

SEAT\P:\0275002\01\CAD\T1\0275002011F.DWG BES:SYF 03/29/04