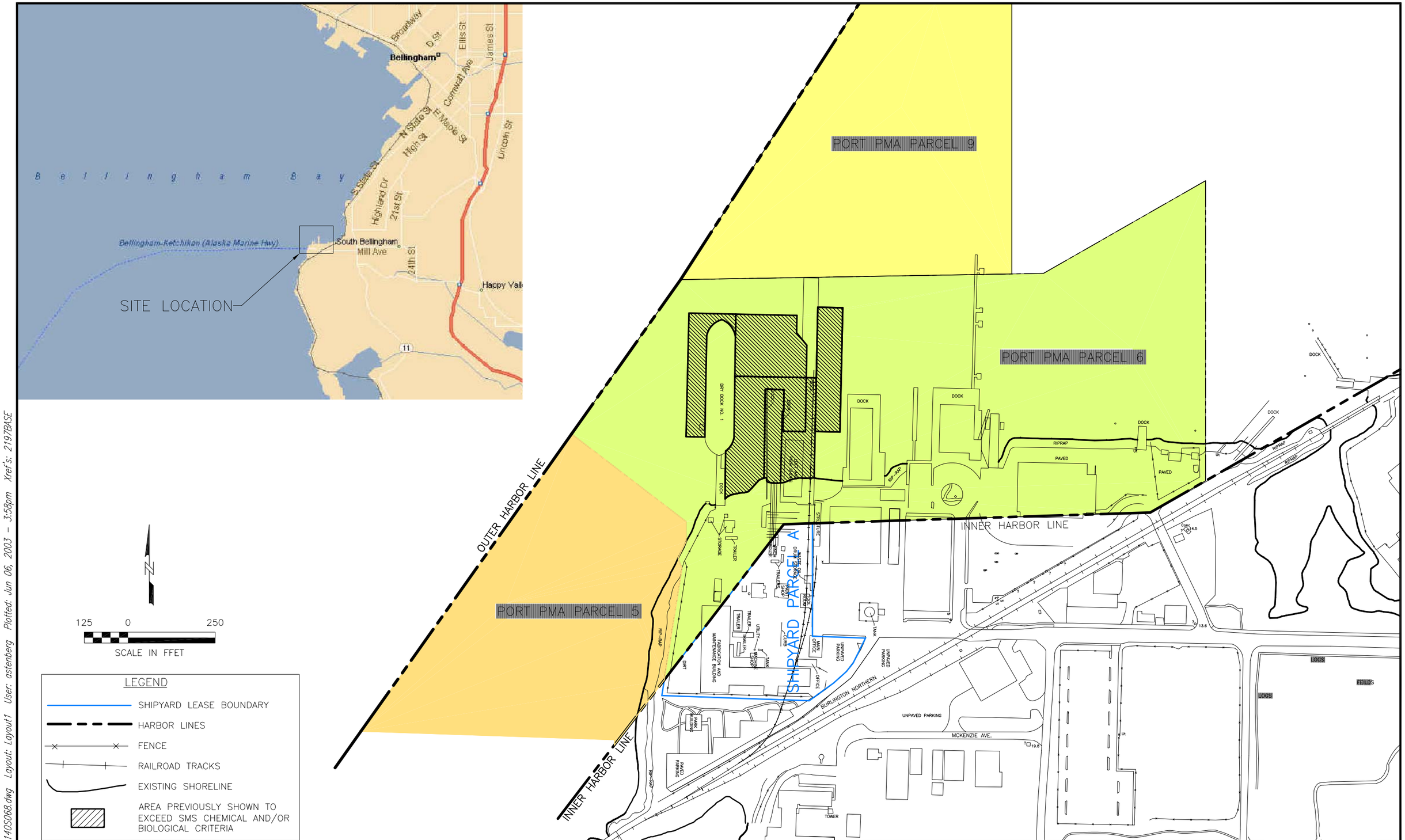

RETEC

HARRIS AVE. SHIPYARD SUPPLEMENTAL BIOASSAY SAMPLING AND ANALYSIS PLAN

PORTB-04140-140

DATE: 02/13/03 | DRWN: A.S./SEA

SHIPYARD SITE LOCATION MAP AND PARCEL BOUNDARIES

FIGURE 1-1

File: H:\4140\41405068.dwg Layout: Layout1 User: astenberg Plotted: Jun 06, 2003 - 3:58pm Xref's: 2197BASE

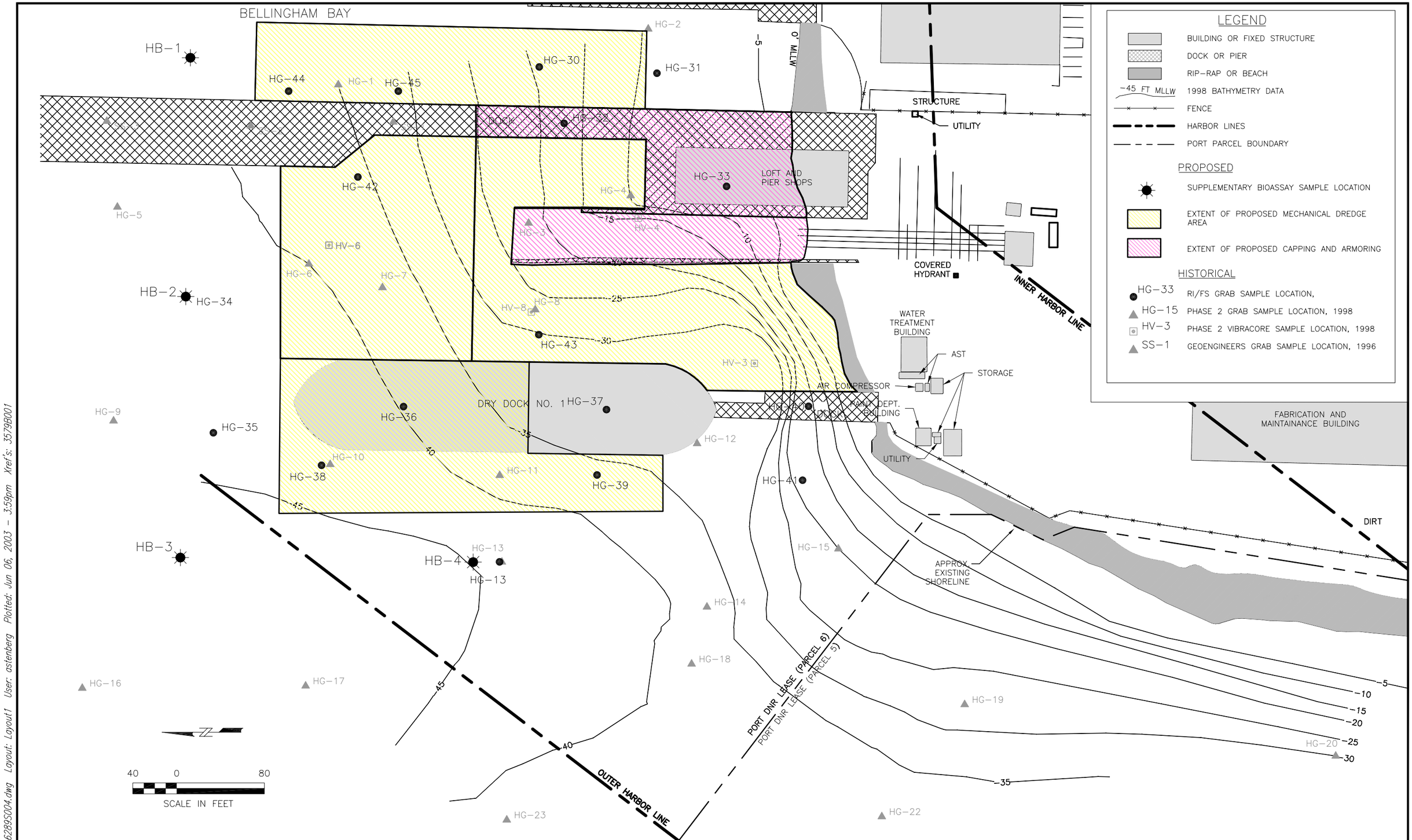

RETEC

HARRIS AVENUE SHIPYARD - SUPPLEMENTAL BIOASSAY SAMPLING AND ANALYSIS PLAN

PORTB-16289-100

DATE: 01/10/03 | DRWN: A.S./SEA

HARRIS AVENUE SHIPYARD SUPPLEMENTAL BIOASSAY SAMPLING LOCATIONS

FIGURE 1-2

File: H:\16289\162895004.dwg Layout: Layout1 User: astenberg Plotted: Jun 06, 2003 - 3:59pm Xref's: 35798001

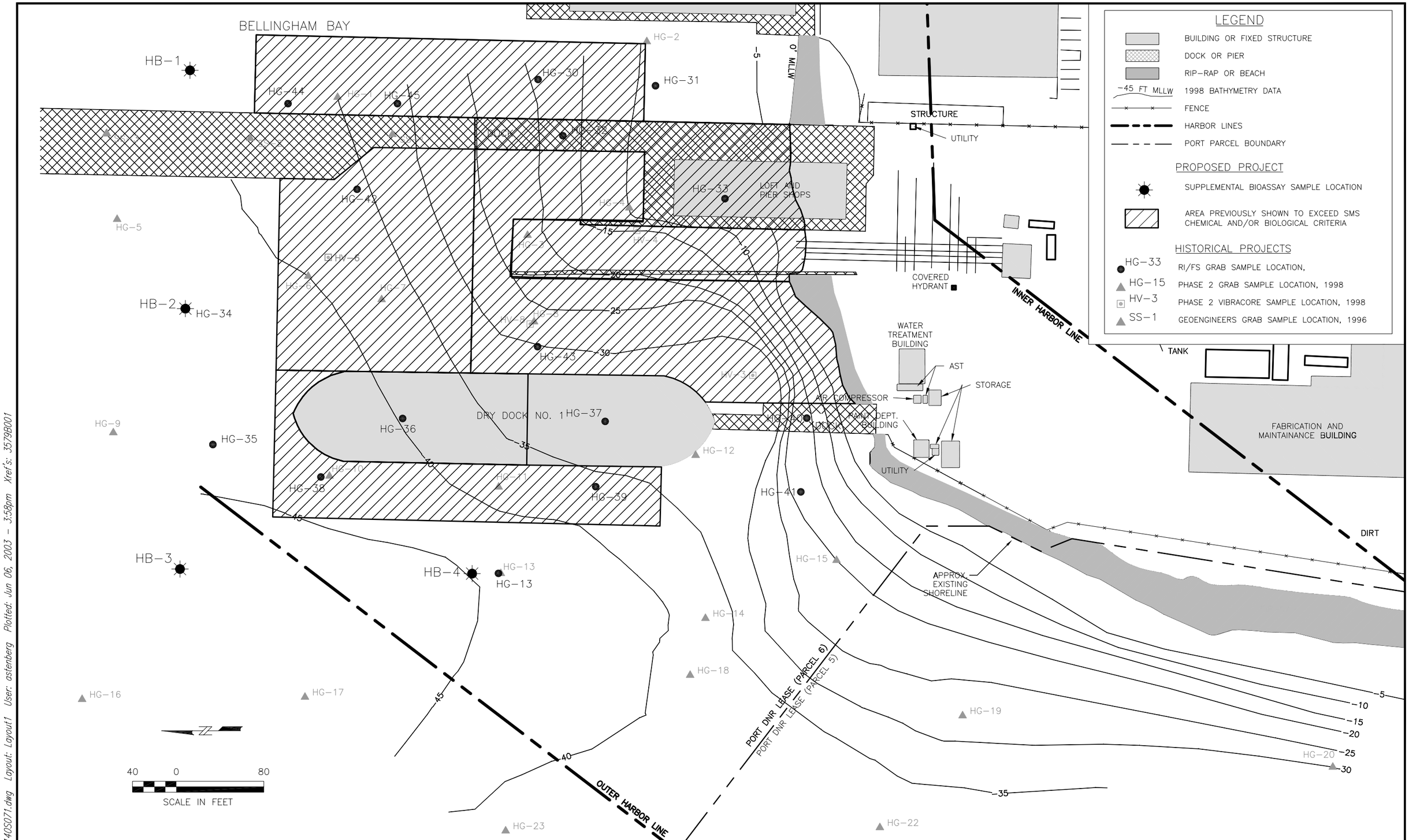

RETEC

HARRIS AVENUE SHIPYARD - SUPPLEMENTAL BIOASSAY SAMPLING AND ANALYSIS PLAN

PORTB-04140-140

DATE: 02/13/03 | DRWN: A.S./SEA

SUPPLEMENTAL BIOASSAY SAMPLING LOCATIONS

FIGURE 1-2

File: H:\4140\41405071.dwg Layout: Layout1 User: astenberg Plotted: Jun 06, 2003 - 3:58pm Xref's: 3579B001