33750019-3

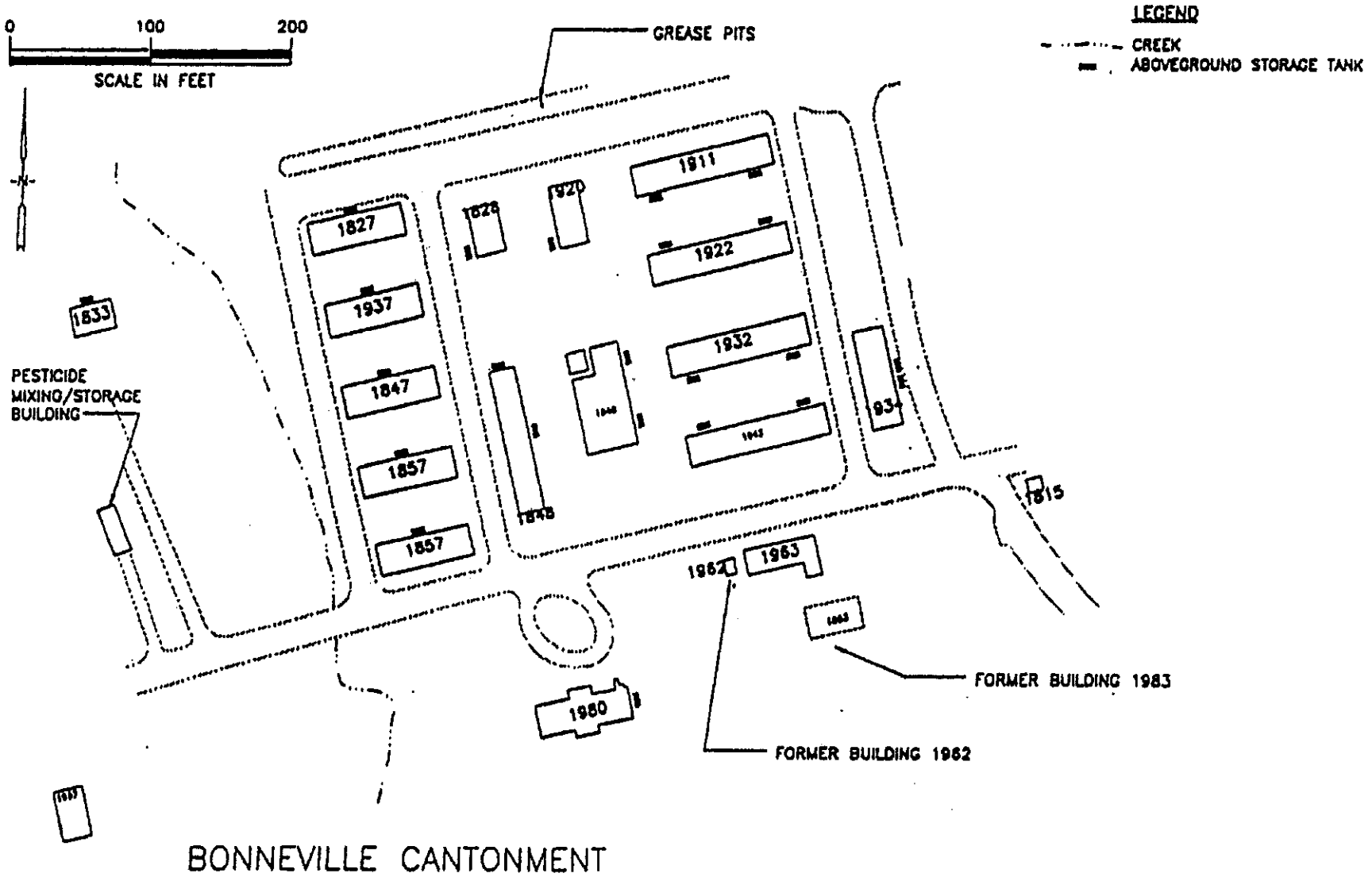

Job No. 33750019.00000

Figure A-3
Site Location Map

URS

Camp Bonneville
Vancouver, Washington

33750019-4

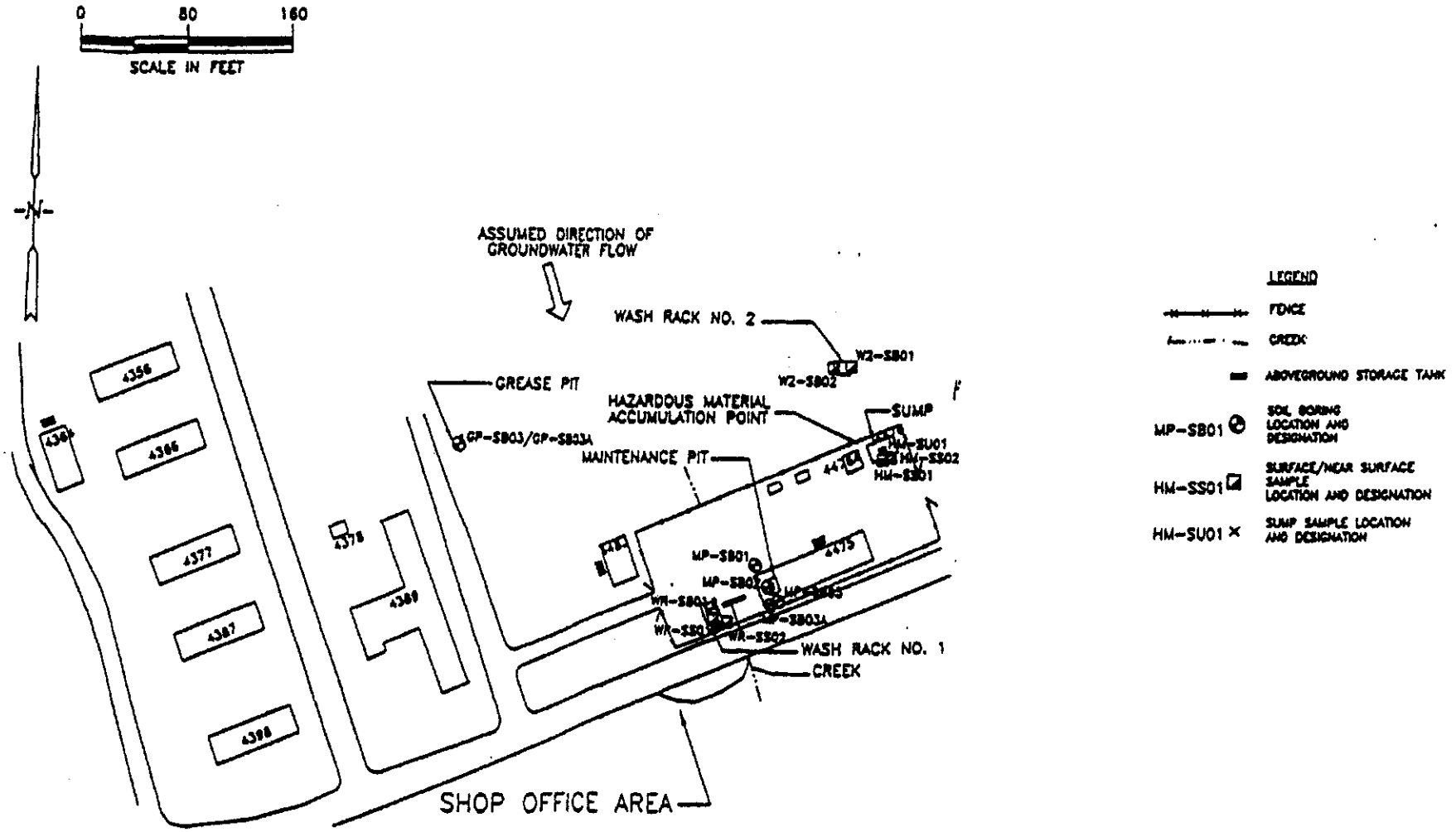

Job No. 33750019.00000

Figure A-4
Exploration Map

URS

Camp Bonneville
Vancouver, Washington

33750019-5

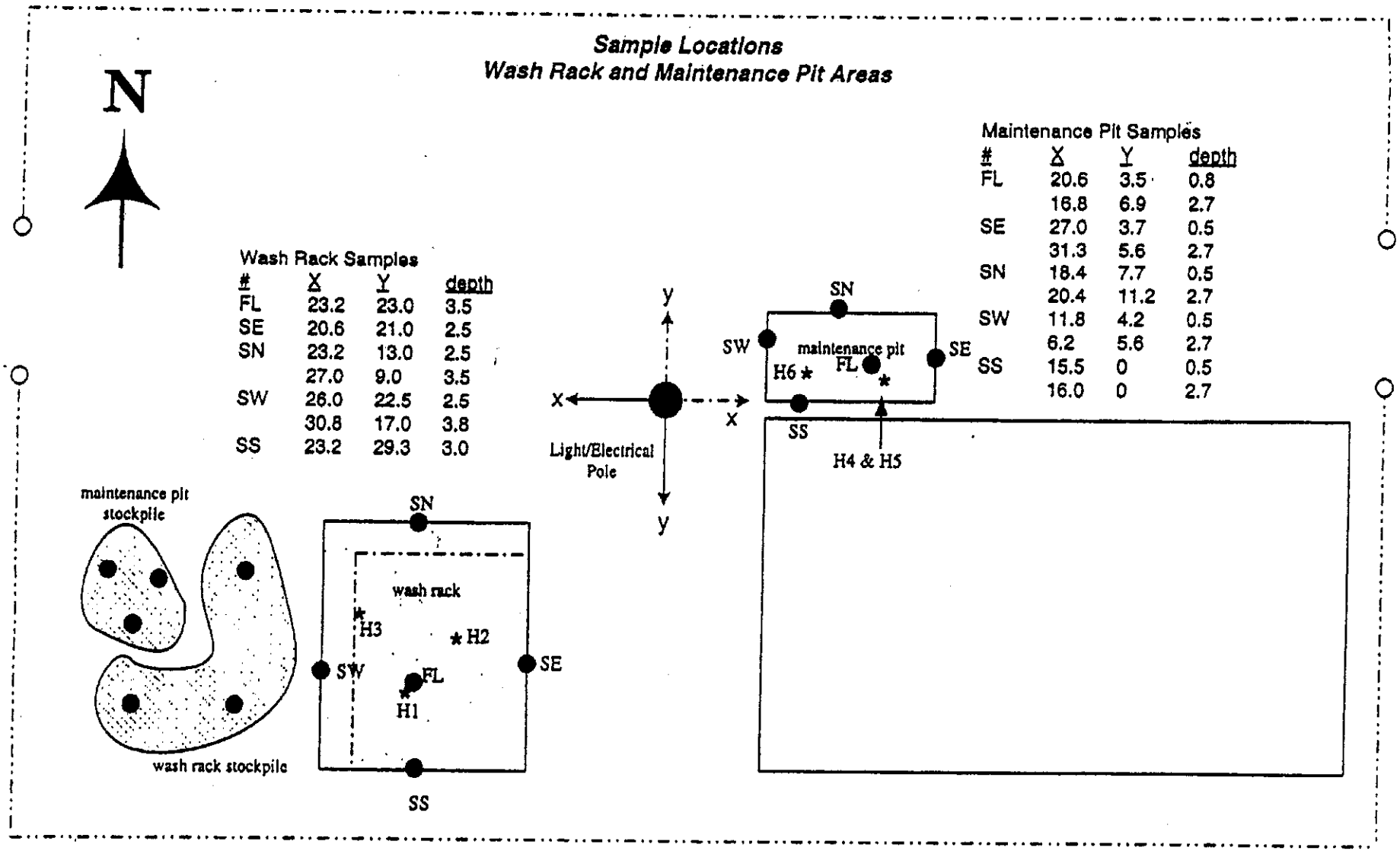

All dimensions in feet and tenths of feet.
Depths are feet below ground surface (bgs).

● Sample Location
* Hanby Location

Job No. 33750019.00000

Figure A-5
Wash Rack and Maintenance Pit Areas Sample Locations

URS

Camp Bonneville
Vancouver, Washington

33750019-6

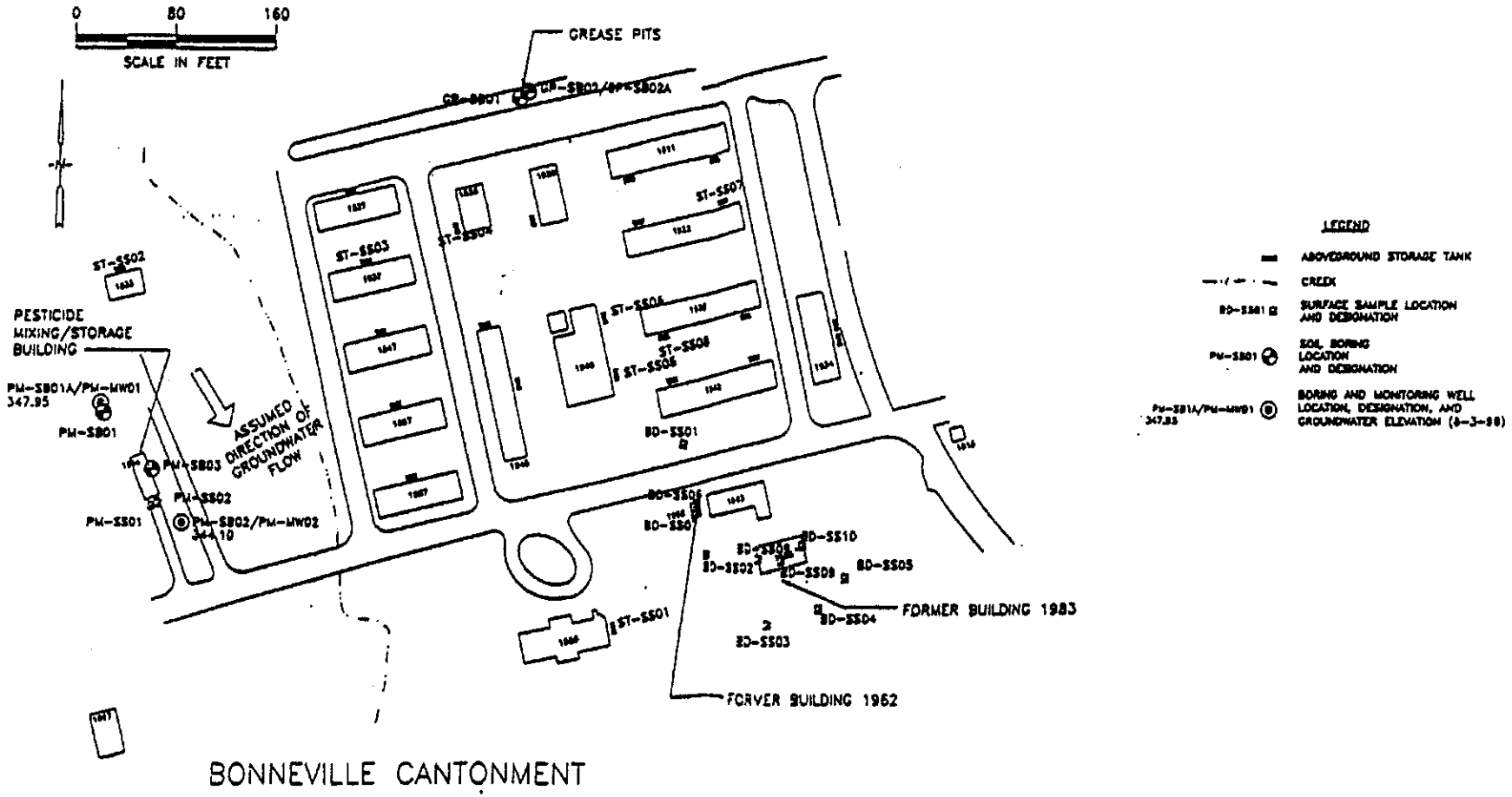

Job No. 33750019.00000

Figure A-6
Exploration Plan

URS

Camp Bonneville
Vancouver, Washington

33750019-7

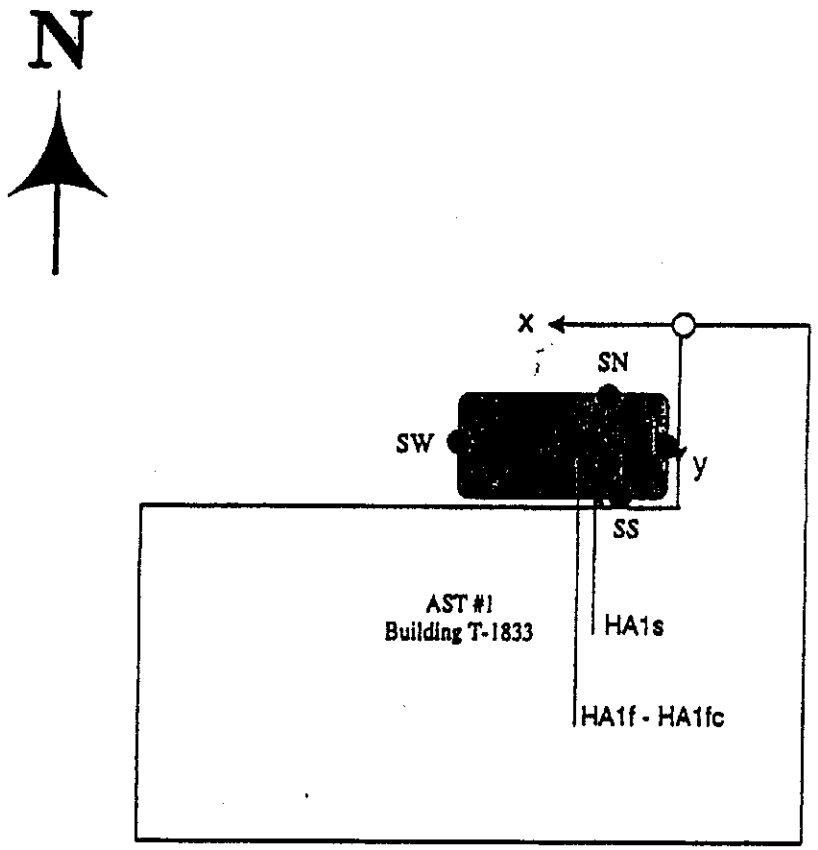

AST #1/Bldg T-1833 Samples

#	X	Y	depth
FL	5.6	6.4	2
	5.6	6.4	4
SN	5.6	3.4	1
	5.6	-2.0	1
SE	3.2	5.8	1
SS	5.2	8.0	1
SW	15.0	5.8	1

All dimensions in feet and tenths of feet.
Depths are feet below ground surface (bgs).

● Sample Location

Job No. 33750019.00000

Figure A-7
AST#1 - Bldg T-1833 Sample Locations

URS

Camp Bonneville
Vancouver, Washington

33750019-8

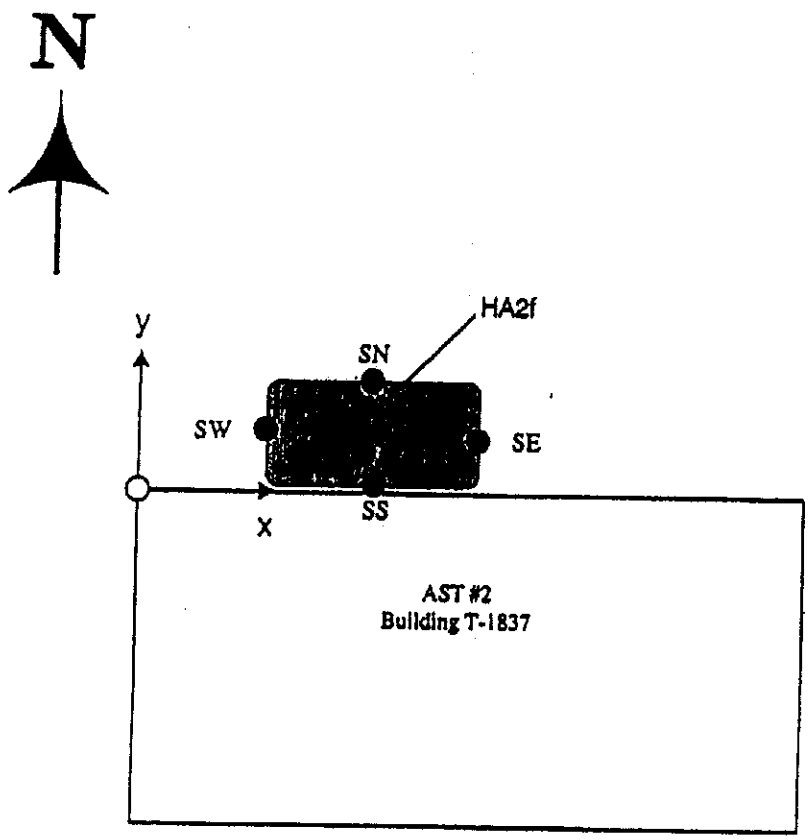

AST #2/Bldg T-1837 Samples

#	X	Y	depth
FL	14.0	1.4	5
SN	14.3	5.8	3
SE	18.8	2.3	3
SS	14.6	0.5	4
SW	11.0	2.6	3

All dimensions in feet and tenths of feet.
Depths are feet below ground surface (bgs).

● Sample Location

Job No. 33750019.00000

Figure A-8
AST#2 - Bldg T-1837 Sample Locations

URS

Camp Bonneville
Vancouver, Washington

33750019-9

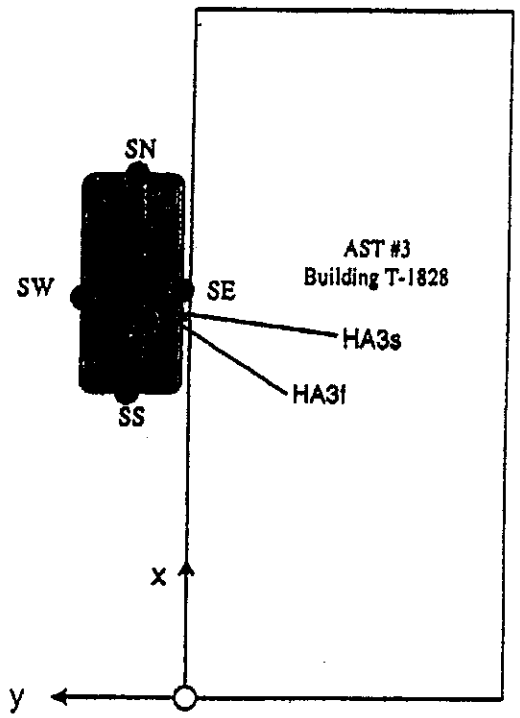

AST #3/Bldg T-1828 Samples

#	X	Y	depth
FL	18.2	2.7	5.0
SN	23.8	3.0	2.4
SE	20.8	1.0	2.8
SS	16.4	3.3	3.2
SW	19.8	6.0	3.0

All dimensions in feet and tenths of feet.
Depths are feet below ground surface (bgs).

● Sample Location

Job No. 33750019.00000

Figure A-9

AST#3 - Bldg T-1828 Sample Locations

URS

Camp Bonneville
Vancouver, Washington

33750019-10

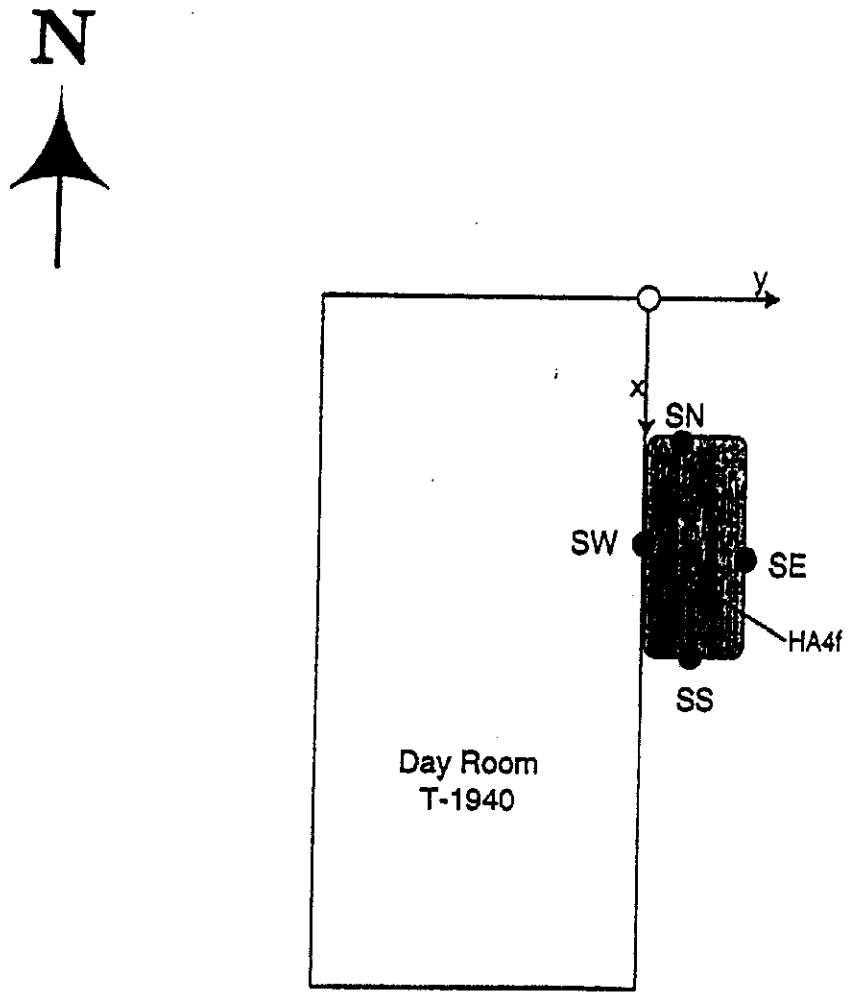

AST #4/Bldg T-1940 Samples

#	X	Y	depth
FL	18.2	2.6	2.5
SN	14.2	2.2	1.3
SE	18.7	7.8	2.2
SS	23.0	2.6	1.3
SW	18.0	0.5	1.5

All dimensions in feet and tenths of feet.
Depths are feet below ground surface (bgs).

● Sample Location

Job No. 33750019.00000

Figure A-10
AST#4 - Bldg T-1940 Sample Locations

URS

Camp Bonneville
Vancouver, Washington

33750019-11

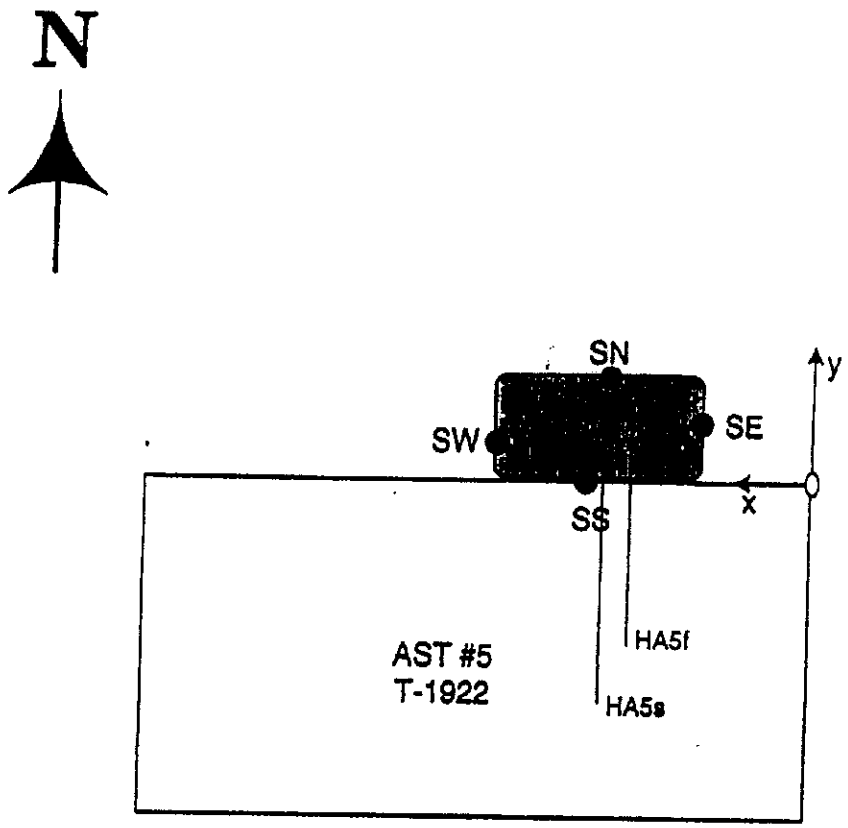

AST #5/Bldg T-1922 Samples

#	X	Y	depth
FL	18.6	2.1	2.3
SN	18.6	5.7	1.4
SE	13.0	2.5	1.4
SS	19.2	0.8	1.8
SW	23.0	1.9	1.8

All dimensions in feet and tenths of feet.
Depths are feet below ground surface (bgs).

● Sample Location

Job No. 33750019.00000

Figure A-11
AST#5 - Bldg T-1922 Sample Locations

URS

Camp Bonneville
Vancouver, Washington

33750019-12

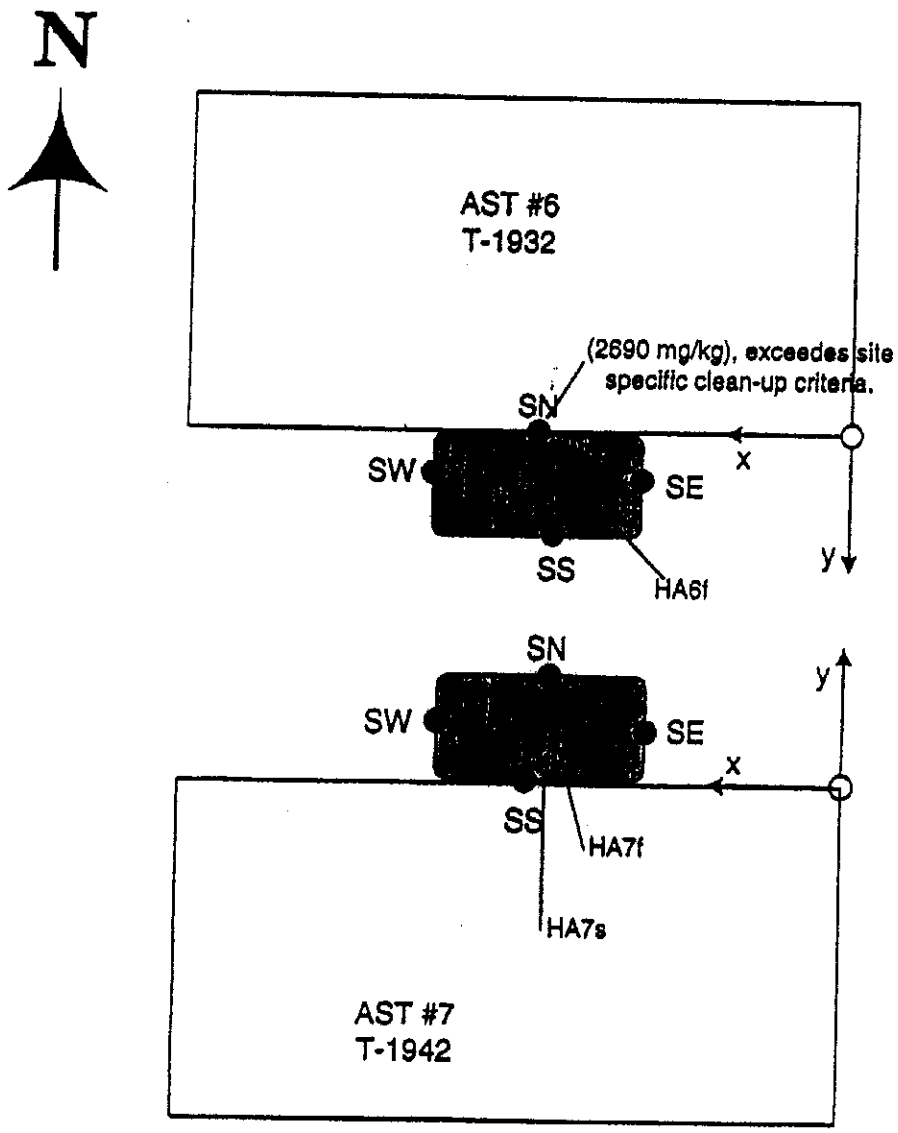

AST #6/Bldg T-1932 Samples

#	X	Y	depth
FL	45.7	3.2	4.5
SN	46.0	0.8	3.9
SE	41.1	3.1	3.5
SS	44.7	7.6	2.6
SW	49.5	2.7	3.0

All dimensions in feet and tenths of feet.
Depths are feet below ground surface (bgs).

● Sample Location

AST #7/Bldg T-1942 Samples

#	X	Y	depth
FL	46.1	1.8	4.5
SN	45.0	7.6	3.4
SE	41.4	3.2	2.6
SS	46.4	0.6	3.2
SW	50.2	3.7	3.4

All dimensions in feet and tenths of feet.
Depths are feet below ground surface (bgs).

Job No. 33750019.00000

Figure A-12

AST#6 - Bldg T-1932, AST#6 - Bldg T-1942 Sample Locations

URS

Camp Bonneville
Vancouver, Washington

33750019-13

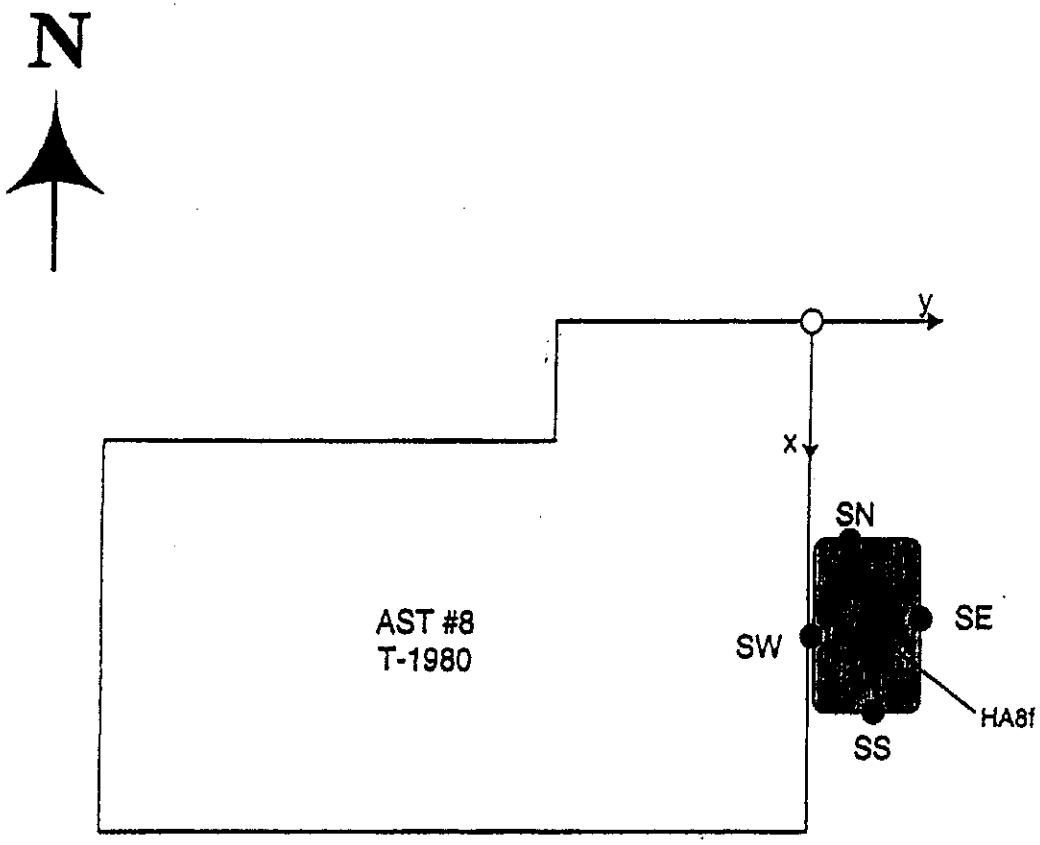

AST #8/Bldg T-1980 Samples

#	X	Y	depth
FL	19.5	2.4	1.9
SN	17.1	2.9	1.8
	14.2	6.0	3.0
SE	19.2	5.6	1.5
	20.2	10.4	2.8
SS	22.9	3.6	0.9
SW	19.6	0.9	1.2

All dimensions in feet and tenths of feet.
Depths are feet below ground surface (bgs).

● Sample Location

Job No. 33750019.00000

Figure A-13
AST#8 - Bldg T-1980 Sample Locations

URS

Camp Bonneville
Vancouver, Washington

33750019-14

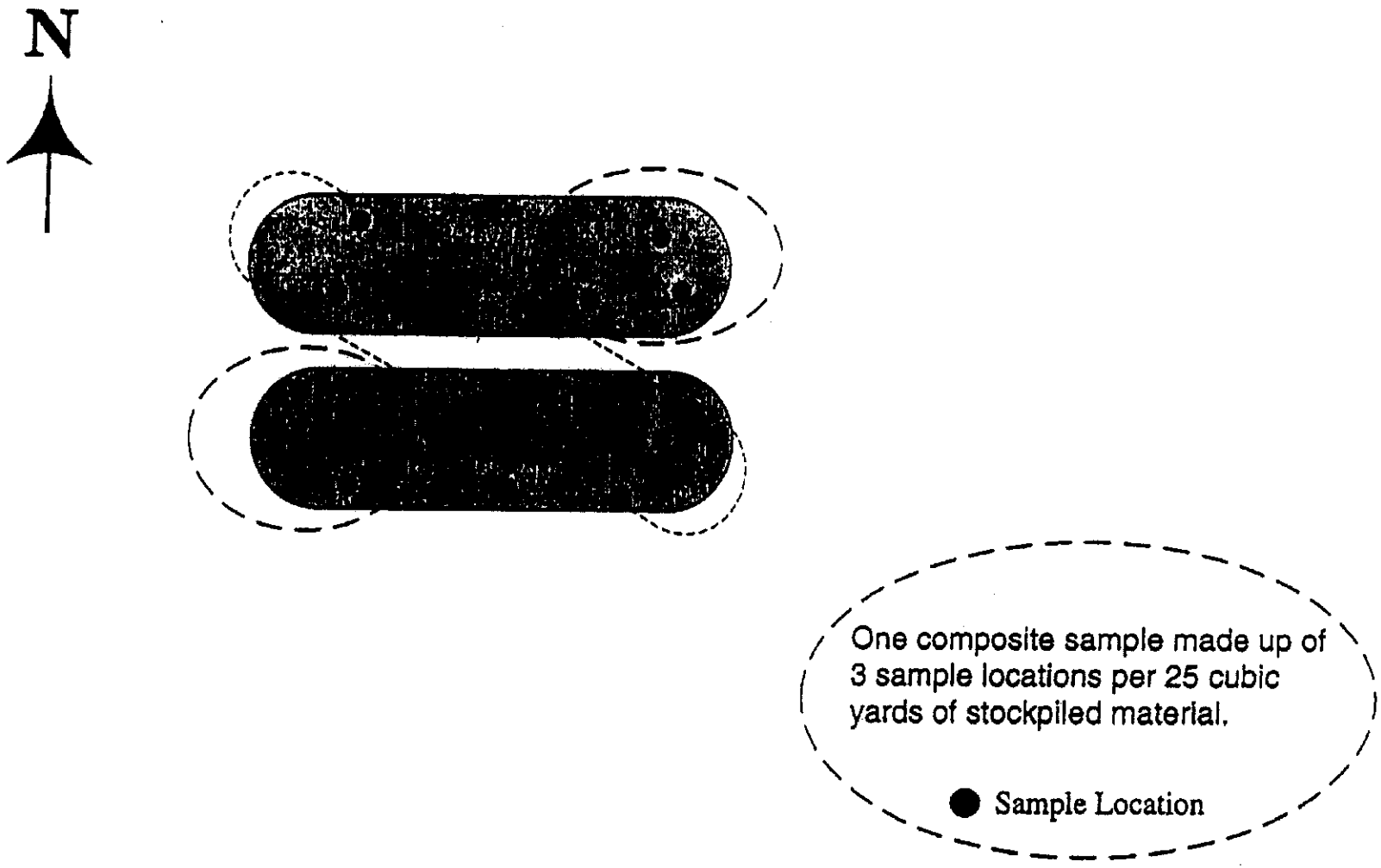

Job No. 33750019.00000

Figure A-14
AST Stockpiles Sample Locations

URS

Camp Bonneville
Vancouver, Washington

33750019-15

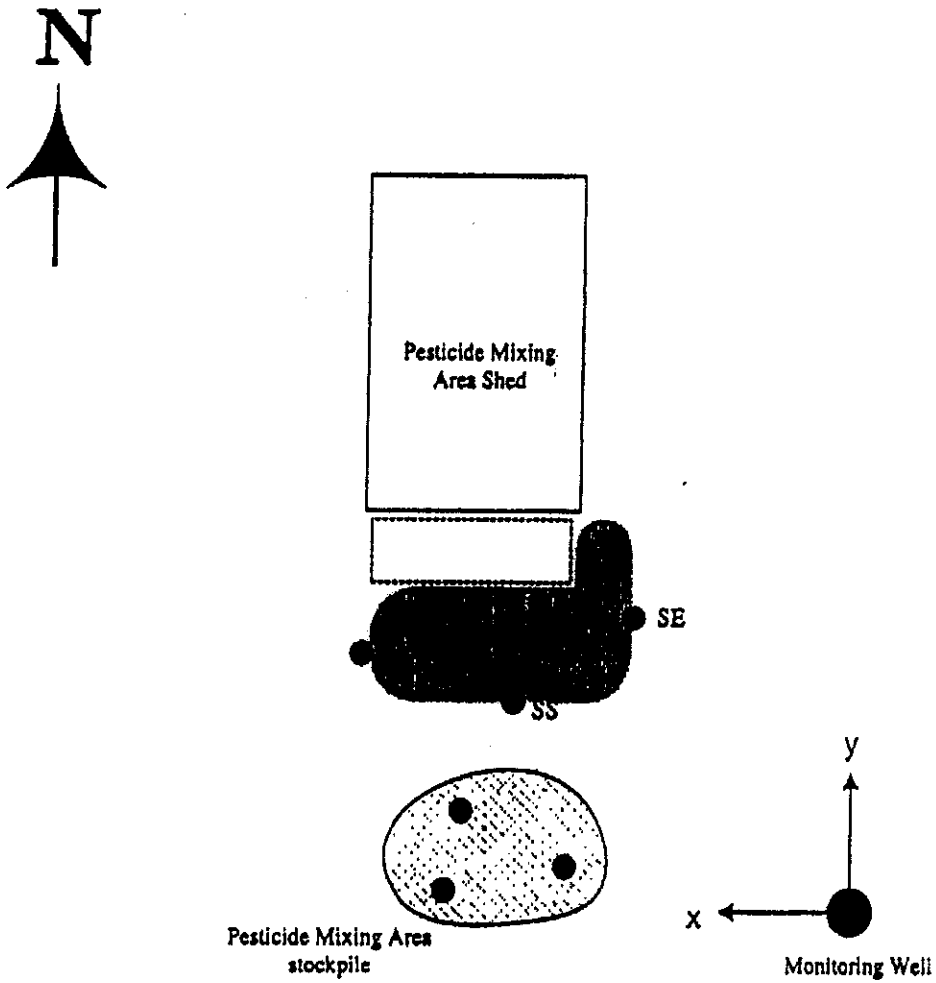

Pesticide Mixing Area Samples

#	X	Y	depth
FL	10.3	20.1	2.5
SN	10.7	20.8	1.5
SE	7.0	20.3	1.5
SS	12.5	15.1	1.5
	10.0	12.4	2.3
SW	15.9	19.2	1.5

All dimensions in feet and tenths of feet.
Depths are feet below ground surface (bgs).

● Sample Location

Job No. 33750019.00000

Figure A-15
Pesticide Mixing Area Sample Locations

URS

Camp Bonneville
Vancouver, Washington

33750019-16

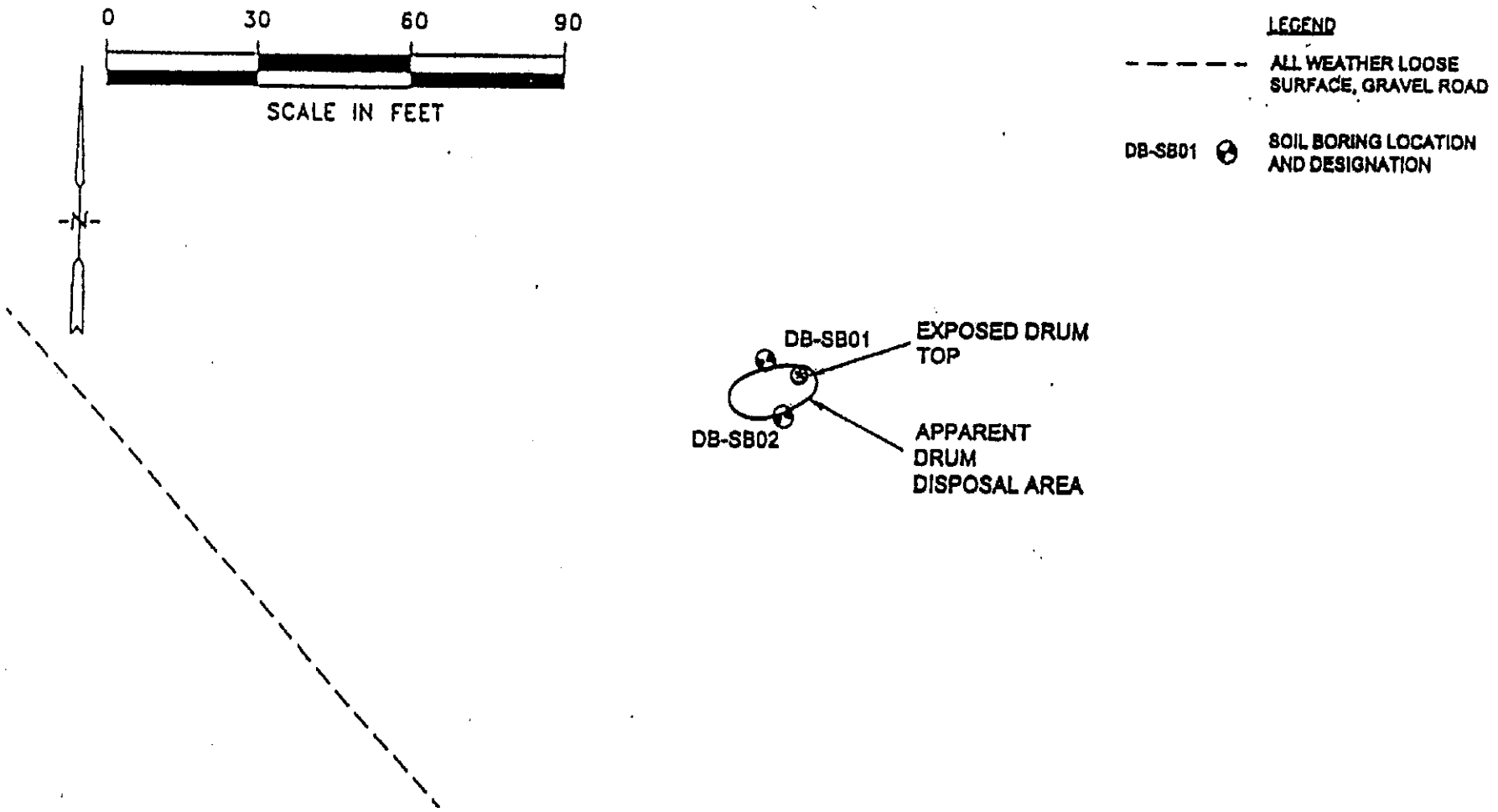

Job No. 33750019.00000

Figure A-16

Drum Disposal Area Exploration Plan

URS

Camp Bonneville
Vancouver, Washington

33750019-17

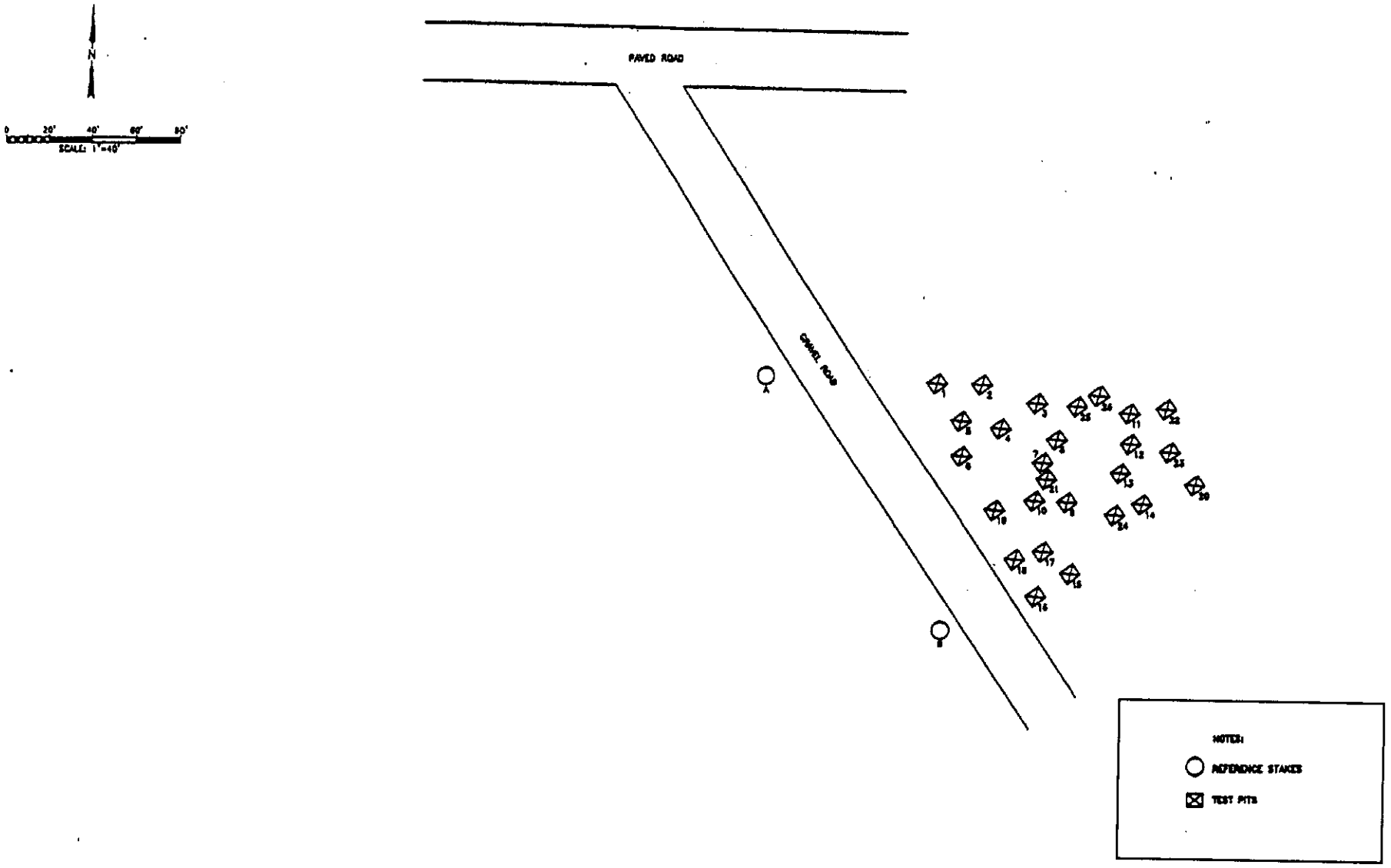

Job No. 33750019.00000

Figure A-17

Test Pit Locations at Drum Disposal Area

URS

Camp Bonneville
Vancouver, Washington

33750019-17

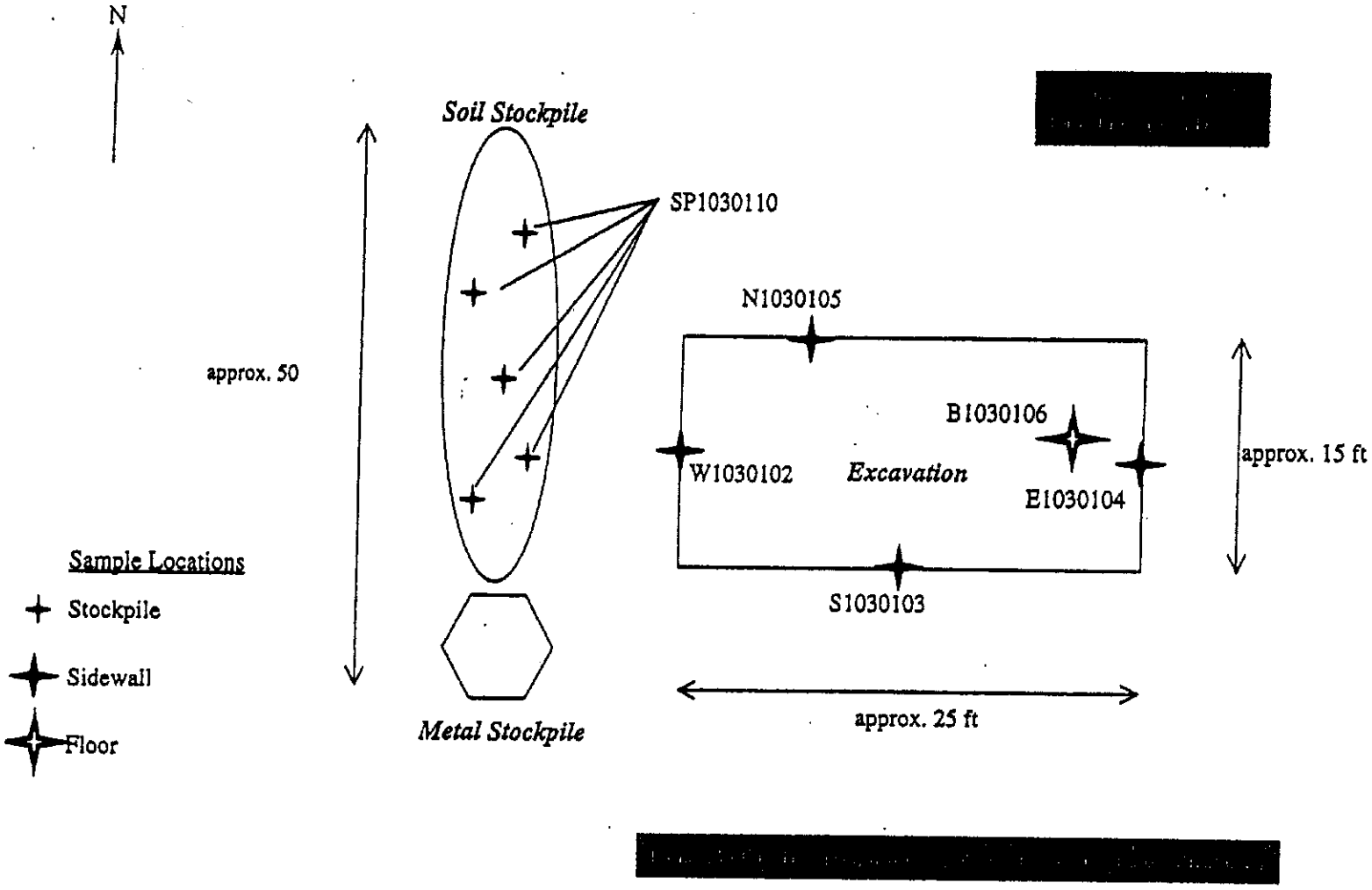

Job No. 33750019.00000

Figure A-18

Drum Burial Area, Area G Sample Locations

URS

Camp Bonneville
Vancouver, Washington

33750019-19

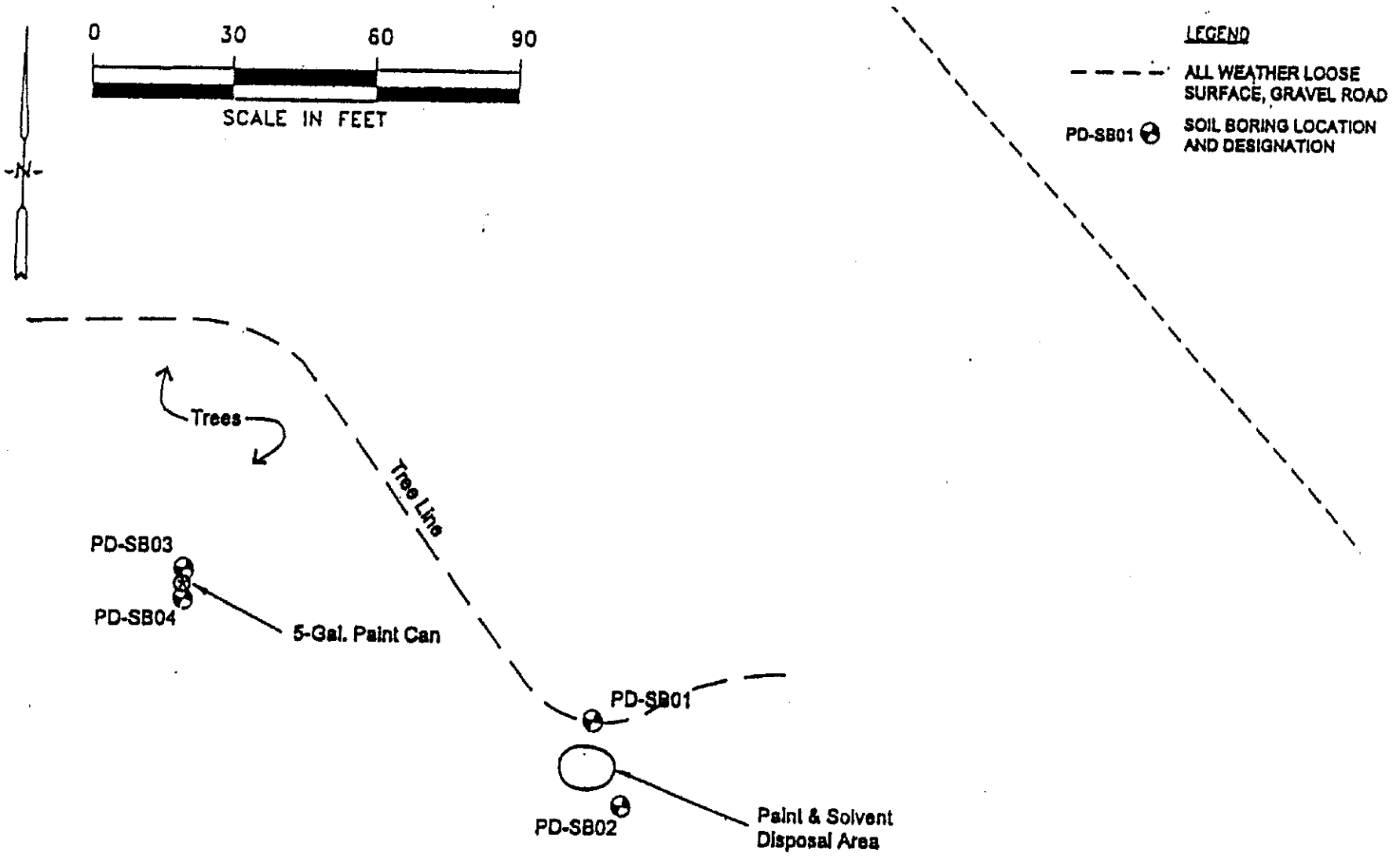

Job No. 33750019.00000

Figure A-19

Paint and Solvent Disposal Area Exploration Plan

URS

Camp Bonneville
Vancouver, Washington

33750019-20

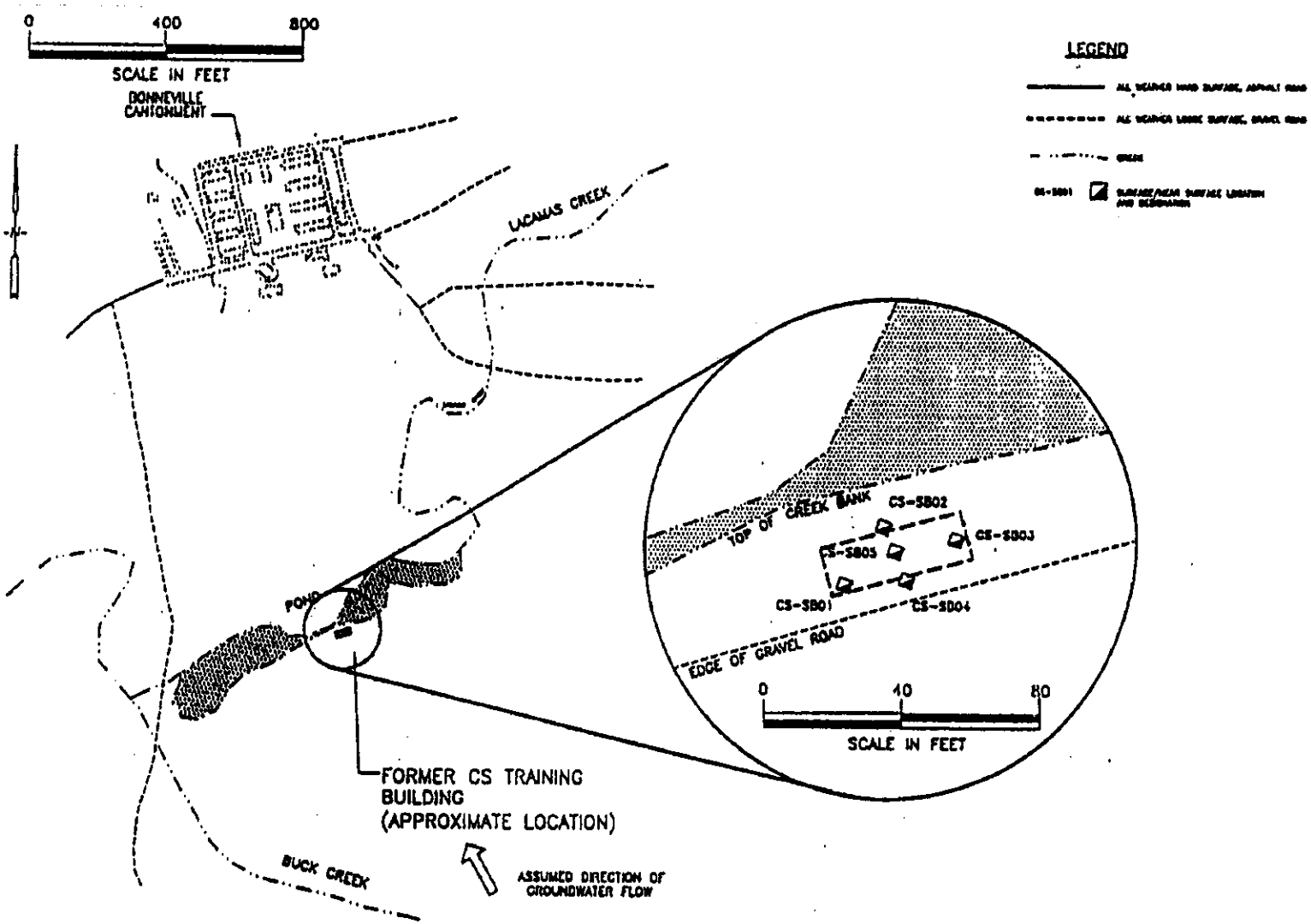

Job No. 33750019.00000

Figure A-20

CS Training Building Area Exploration Plan

URS

Camp Bonneville
Vancouver, Washington

33750019-21

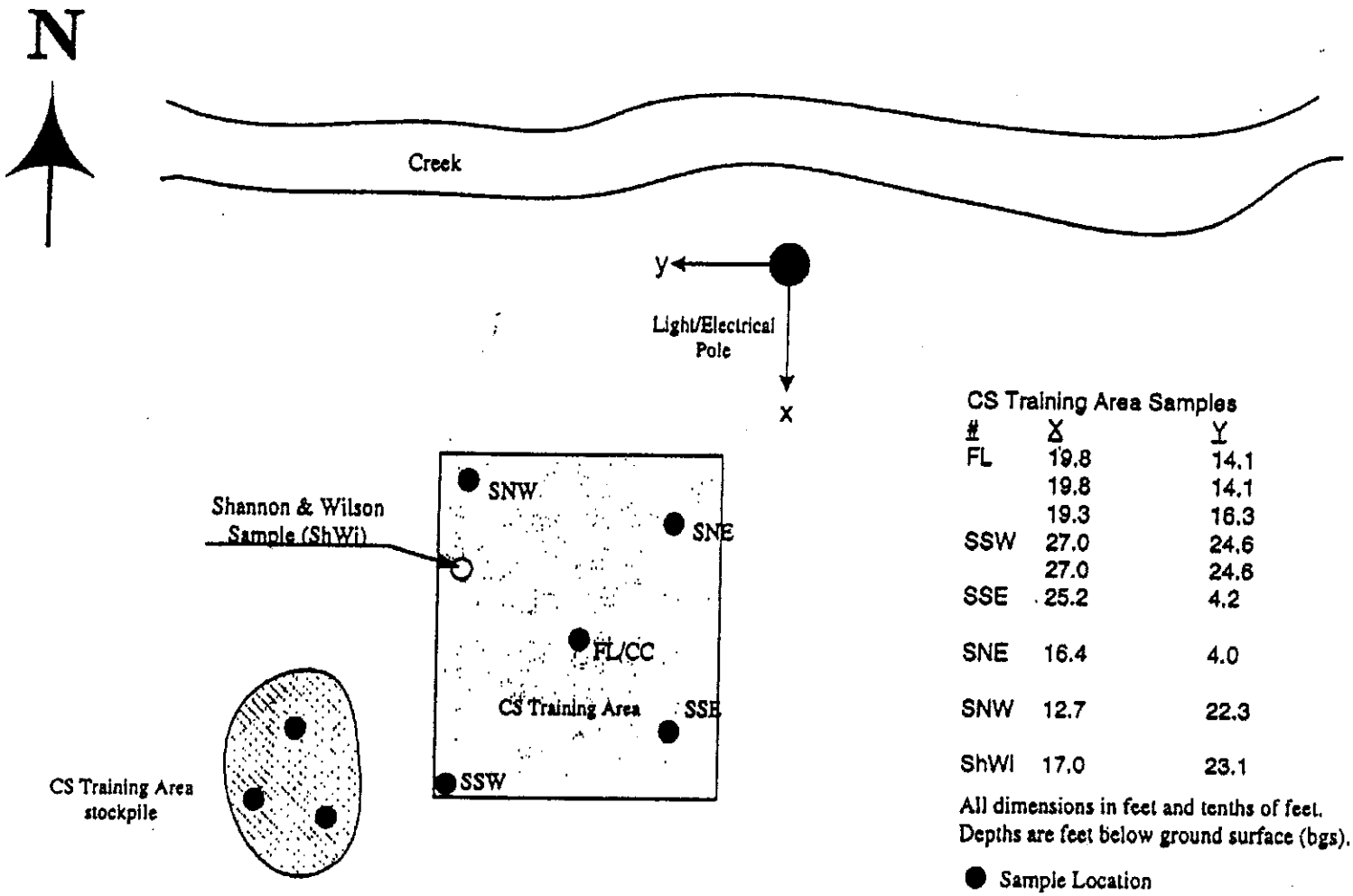

CS Training Area Samples

#	X	Y	depth
FL	19.8	14.1	1.0
	19.8	14.1	2.0
	19.3	16.3	3.0
SSW	27.0	24.6	1.0
	27.0	24.6	2.0
SSE	25.2	4.2	1.0
SNE	16.4	4.0	1.0
SNW	12.7	22.3	1.0
ShWI	17.0	23.1	???

All dimensions in feet and tenths of feet.
Depths are feet below ground surface (bgs).

● Sample Location

Job No. 33750019.00000

Figure A-21
CS Training Area Sample Locations

URS

Camp Bonneville
Vancouver, Washington

33750019-22

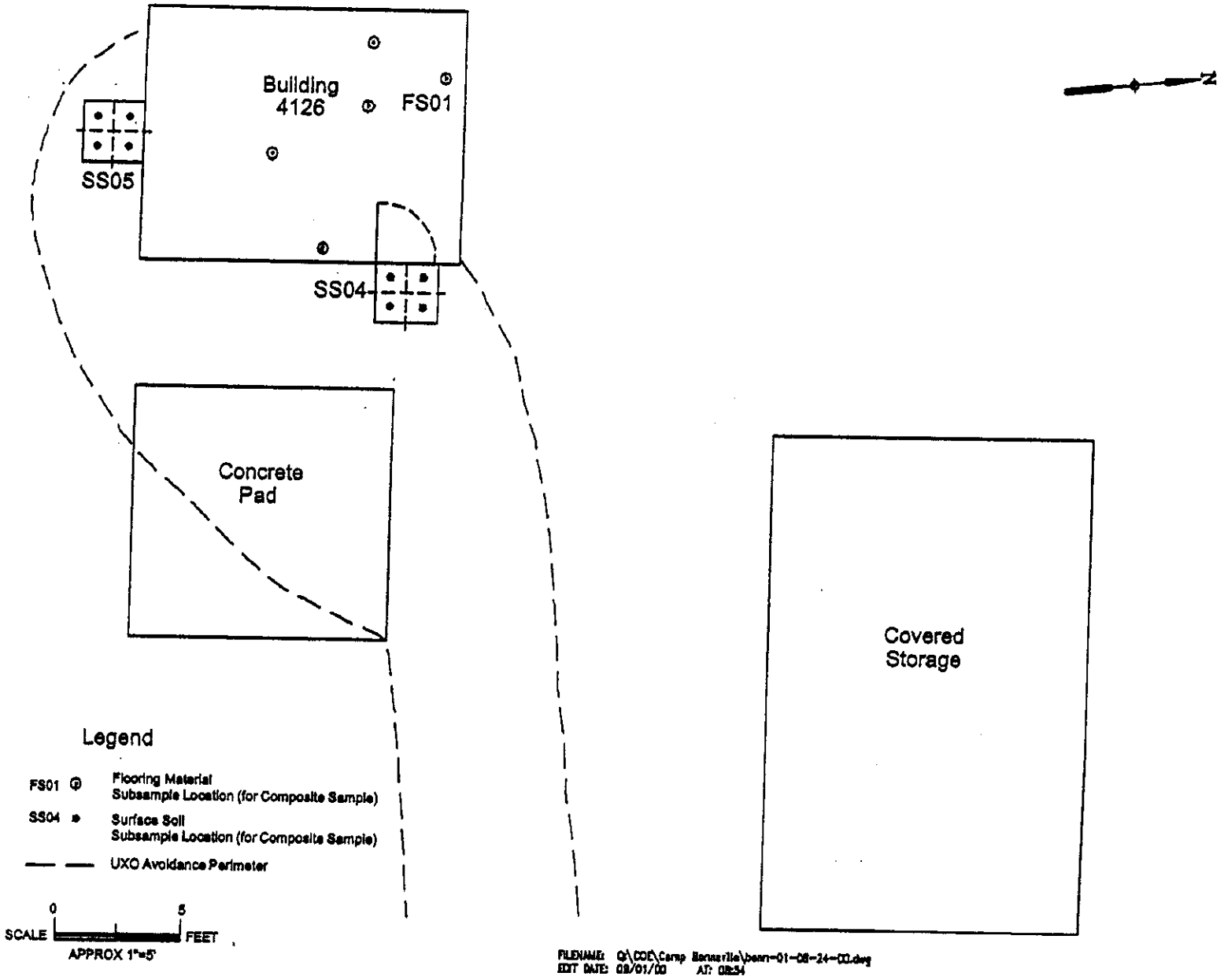

Job No. 33750019.00000

Figure A-22
Pesticide Storage Areas

URS

Camp Bonneville
Vancouver, Washington

33750019-23

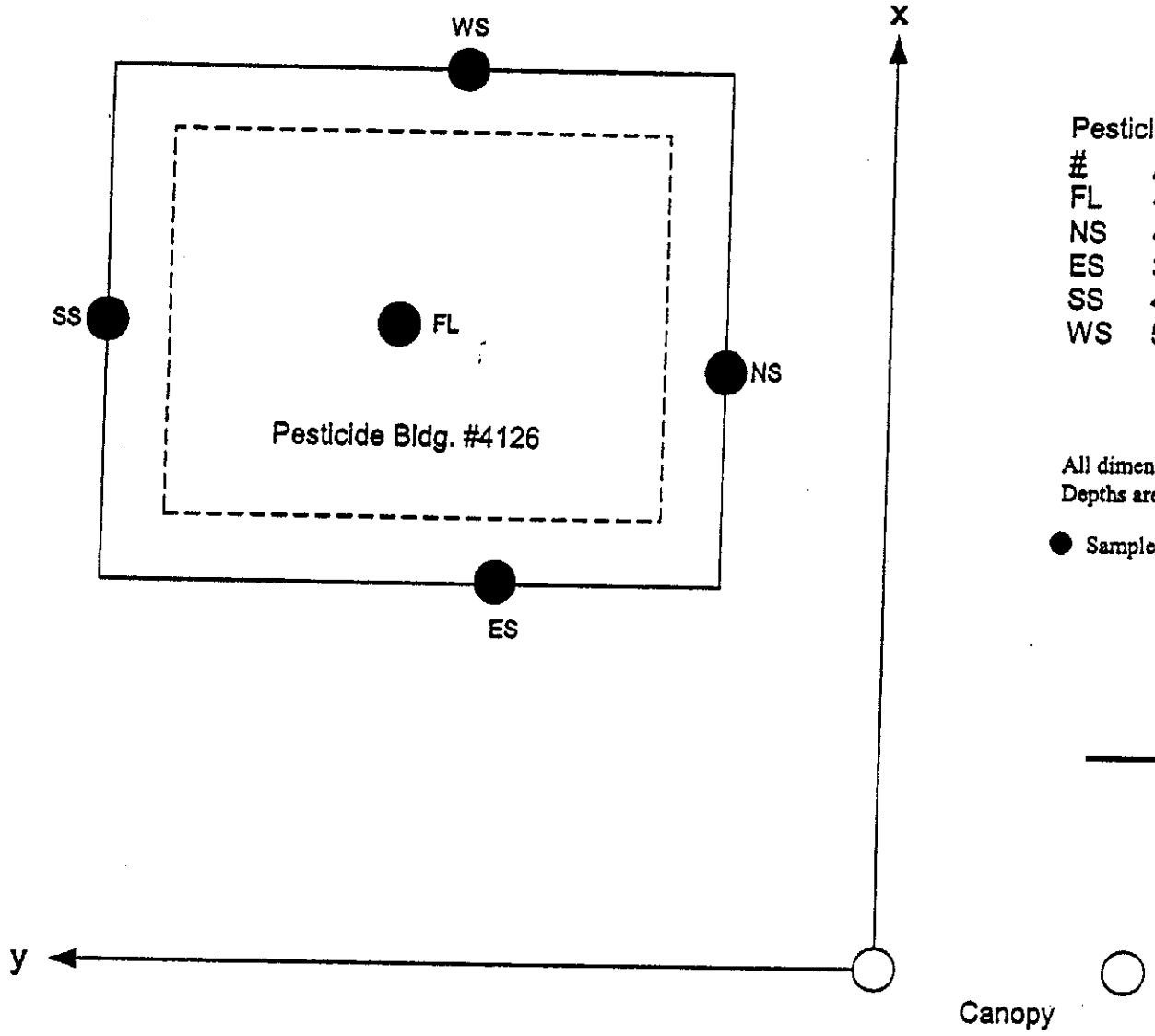

Pesticide Bldg. #4126 Samples

#	X	Y	depth
FL	45.1	21.3	1
NS	43.2	14.9	1
ES	38.5	19.4	1
SS	45.0	25.6	1
WS	50.8	20.9	1

All dimensions in feet and tenths of feet.
Depths are feet below ground surface (bgs).

● Sample Location

N

Job No. 33750019.00000

Figure A-23
Pesticide Bldg. #4126 Sample Locations

URS

Camp Bonneville
Vancouver, Washington

33750019-24

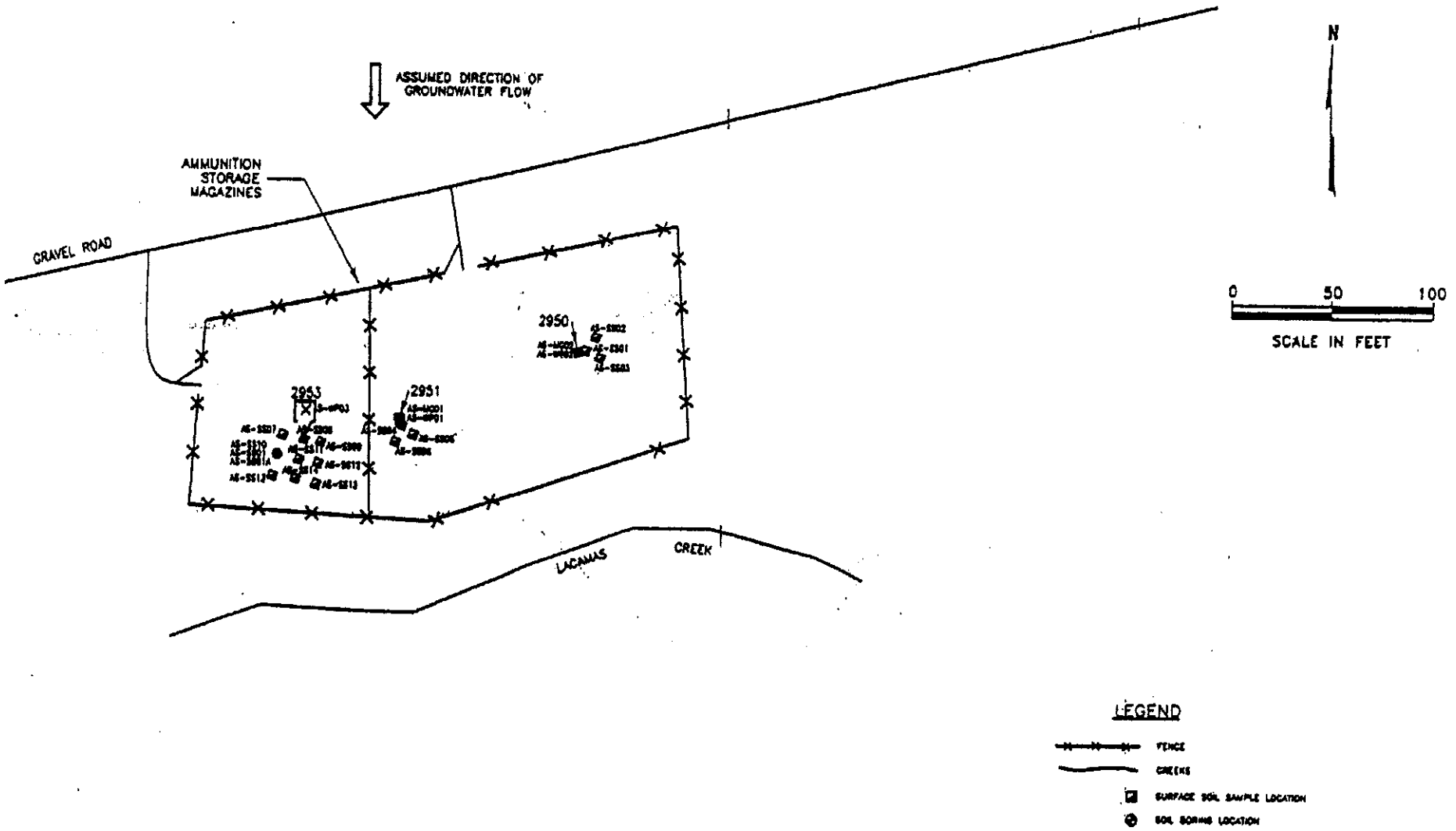

Job No. 33750019.00000

Figure A-24

Ammunition Storage Magazines Sample Locations

URS

Camp Bonneville
Vancouver, Washington

33750019-25

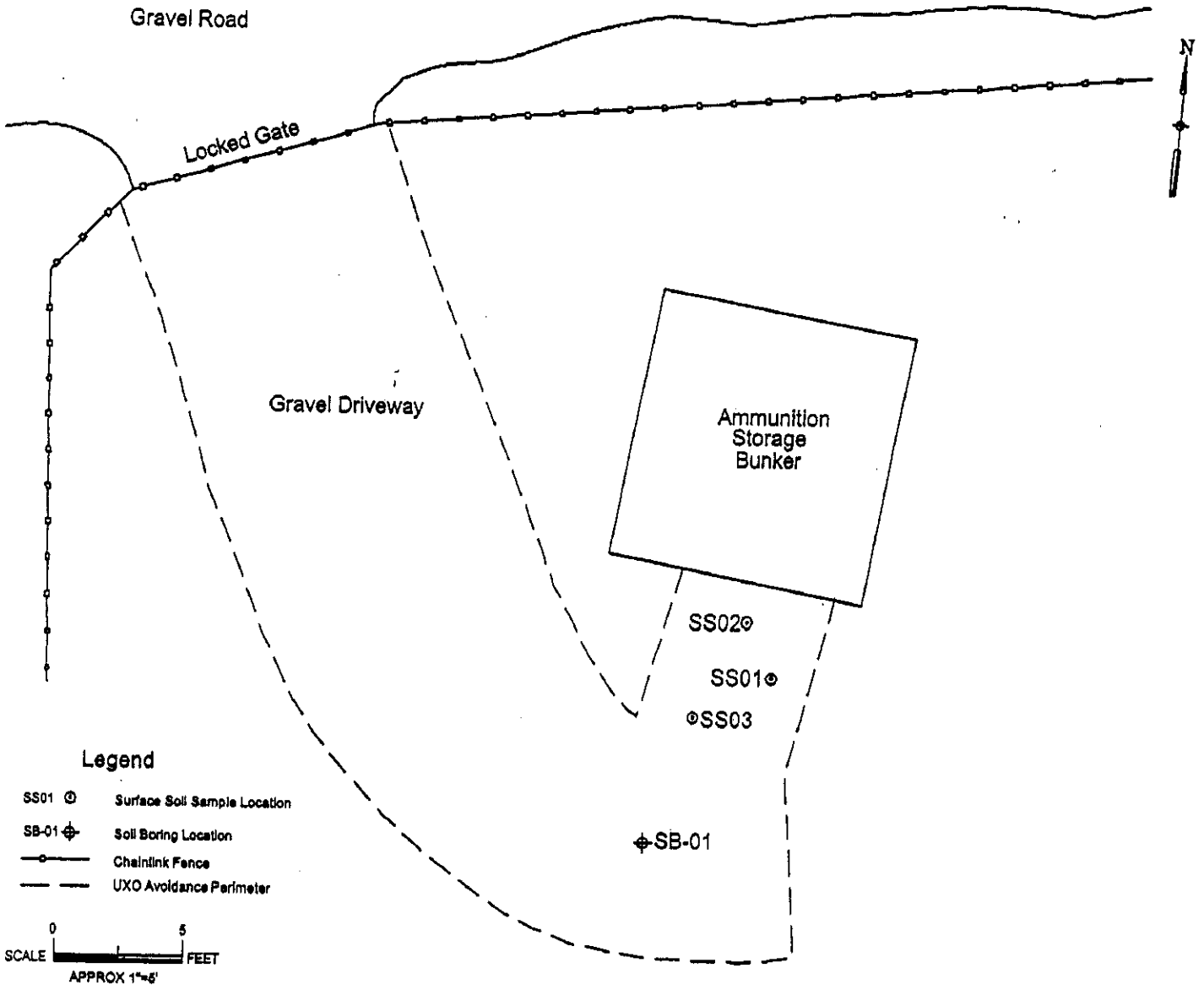

Job No. 33750019.00000

Figure A-25
Ammunition Storage Magazine

URS

Camp Bonneville
Vancouver, Washington

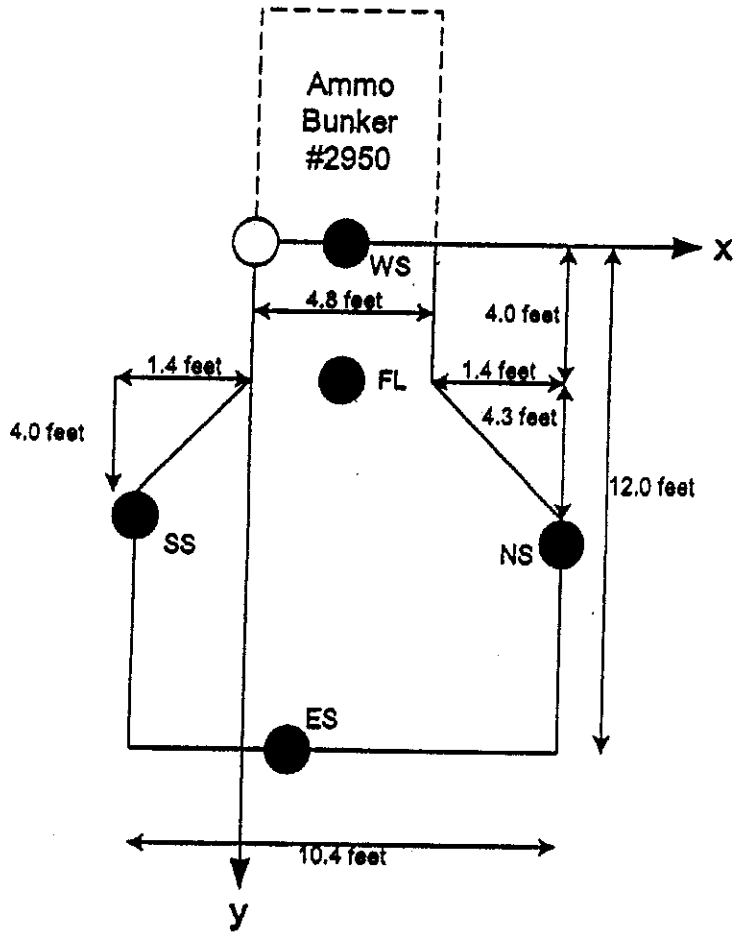

Ammo Bunker #2150 Samples

#	X	Y	depth
FL	2.0	4.0	1
NS	6.2	8.3	1
ES	1.5	12.0	1
SS	-1.4	8.0	1
WS	2.0	0.0	1

All dimensions in feet and tenths of feet.
Depths are feet below ground surface (bgs).

● Sample Location

Job No. 33750019.00000

Figure A-26
Ammunition Bunker #2950 Sample Locations

URS

Camp Bonneville
Vancouver, Washington

33750019-27

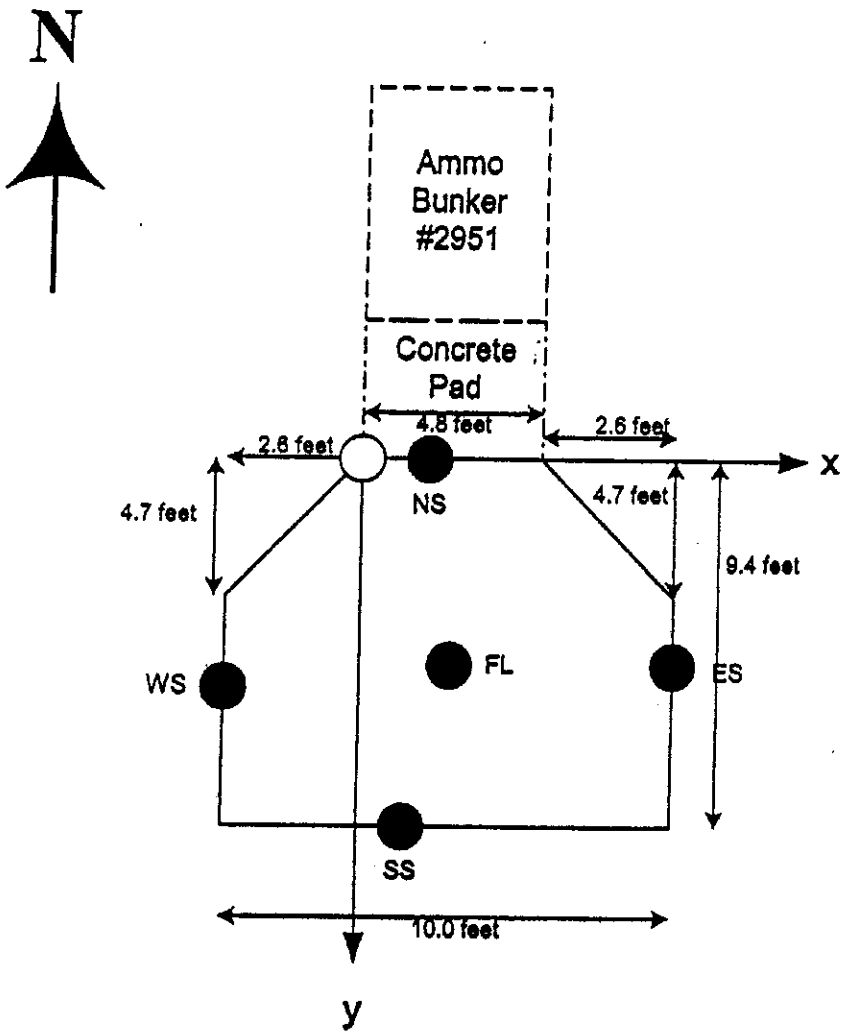

Ammo Bunker #2151 Samples

#	X	Y	depth
FL	3.4	4.9	1
NS	2.6	0.0	1
ES	7.4	7.0	1
SS	2.2	9.4	1
WS	-2.6	7.7	1

All dimensions in feet and tenths of feet.
Depths are feet below ground surface (bgs).

● Sample Location

Job No. 33750019.00000

Figure A-27
Ammunition Bunker #2951 Sample Locations

URS

Camp Bonneville
Vancouver, Washington

33750019-28

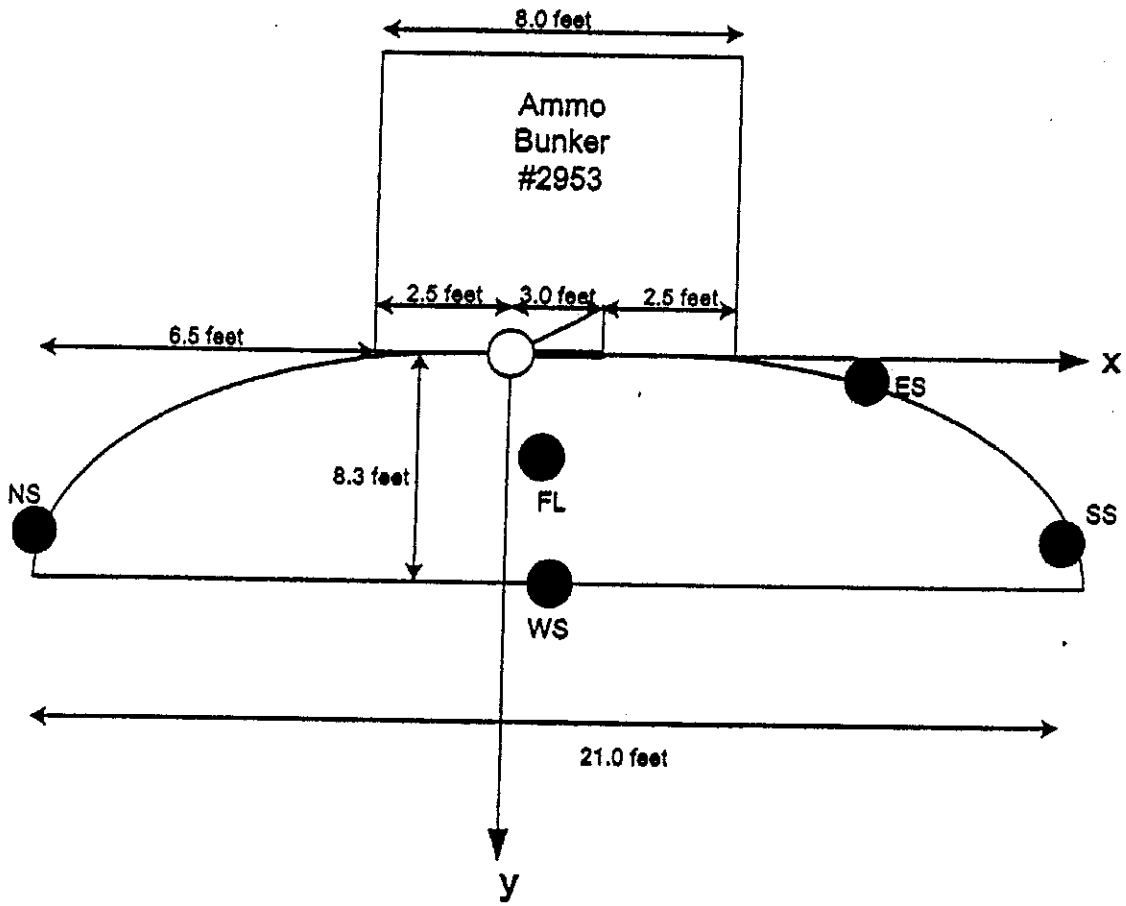

Ammo Bunker #2153 Samples

#	X	Y	depth
FL	1.2	4.0	1
NS	-9.0	7.2	1
ES	4.3	0.5	1
SS	10.5	7.0	1
WS	4.0	8.3	1

All dimensions in feet and tenths of feet.
Depths are feet below ground surface (bgs).

● Sample Location

N

Job No. 33750019.00000

Figure A-28
Ammunition Bunker #2953 Sample Locations

URS

Camp Bonneville
Vancouver, Washington

33750019-29

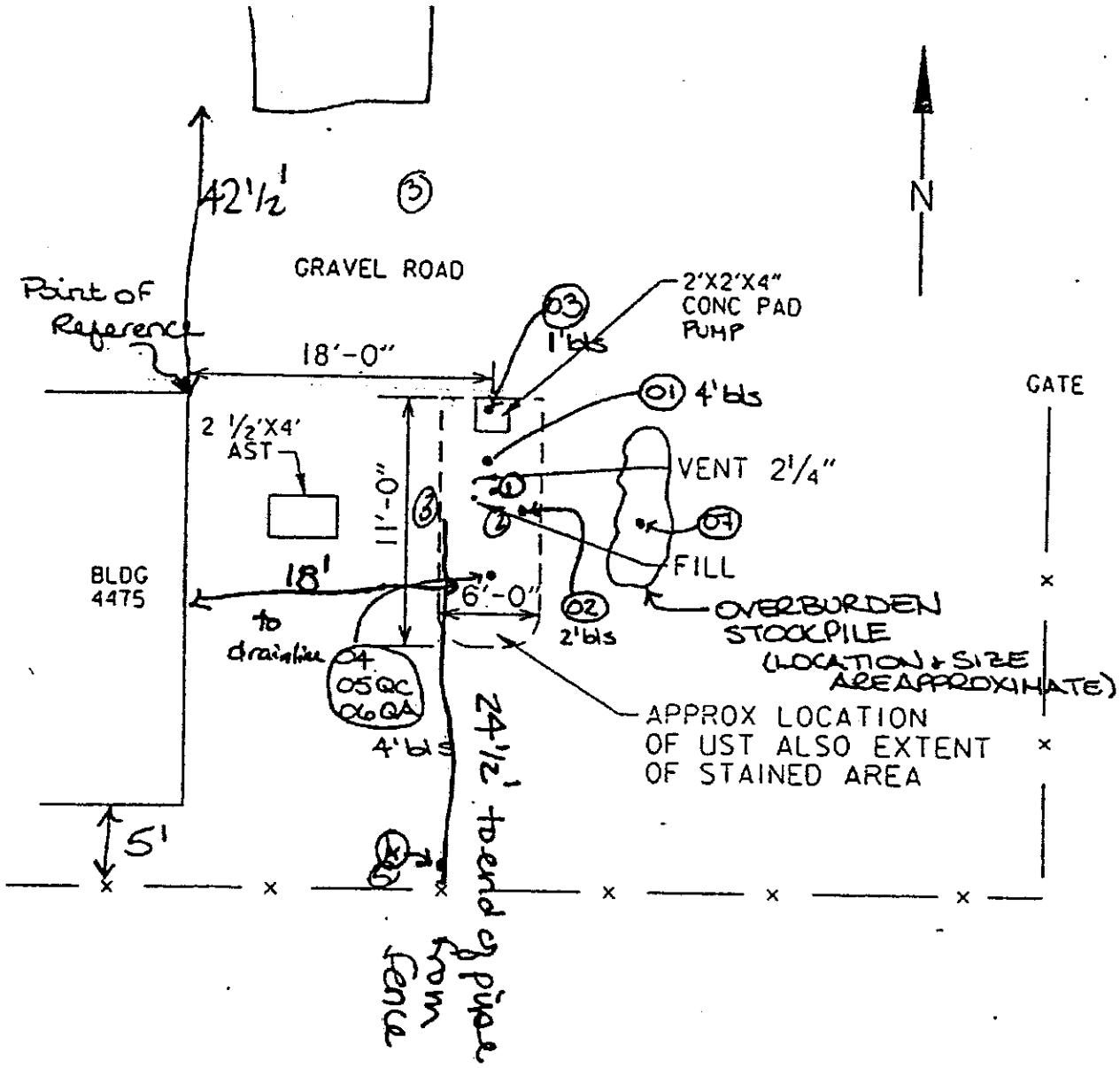

Job No. 33750019.00000

Figure A-29

UST Tank #7, Tank ID #CMPBN

URS

Camp Bonneville
Vancouver, Washington

33750019-30

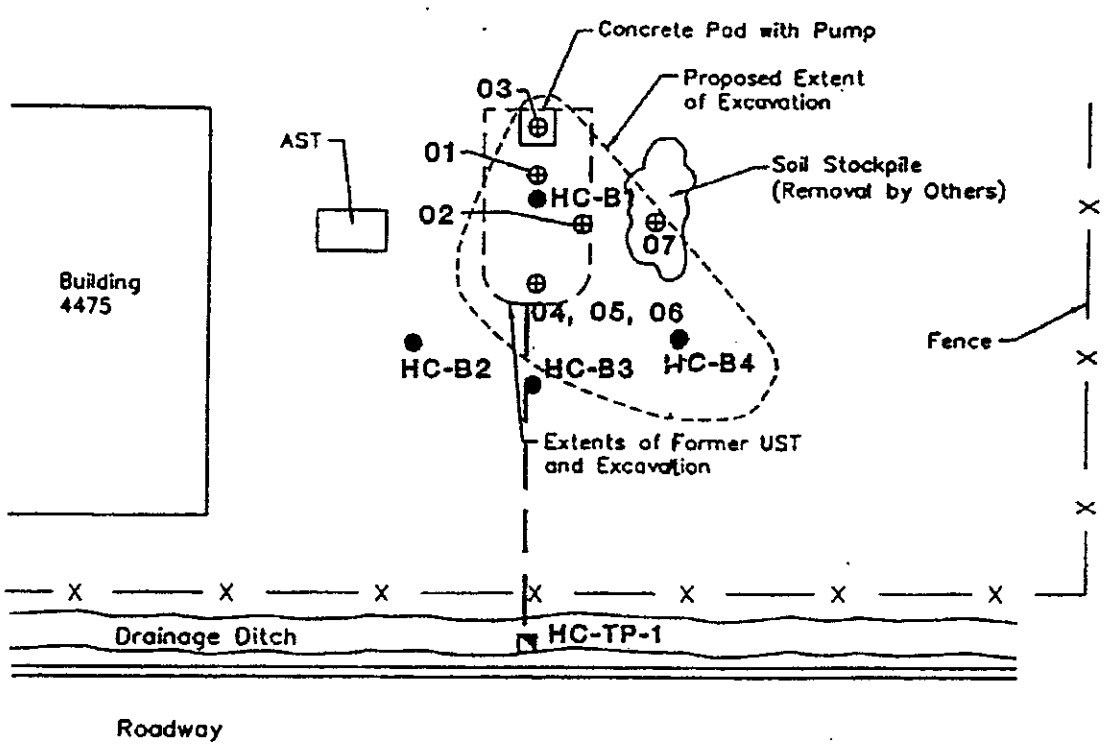

Former UST Excavation Samples (February 1993)

Soil Sample ID	Depth in Feet	TPH Concentration in mg/kg	Description
01	4	600	Excavation Bottom
02	2	110	East Side Wall
03	1	47	North Side Wall
04	4	2,800	South Side Wall
05	4	–	South Side Wall
06	4	2,300	South Side Wall
07	–	4,900	Soil Stockpile

Buried Drainage Pipe

⊕ 01 Former Soil Sample Location and Number

● HC-B1 Soil Boring Location and Number

HC-TP-1 Exploration Test Pit Location and Number

Presumed Location of Buried Drainage Pipe

– Not Analyzed or Measured

N

0 10 20

Approximate Scale in Feet

Job No. 33750019.00000

Figure A-30

Bldg.#4475 Site and Exploration Plan

URS

Camp Bonneville
Vancouver, Washington

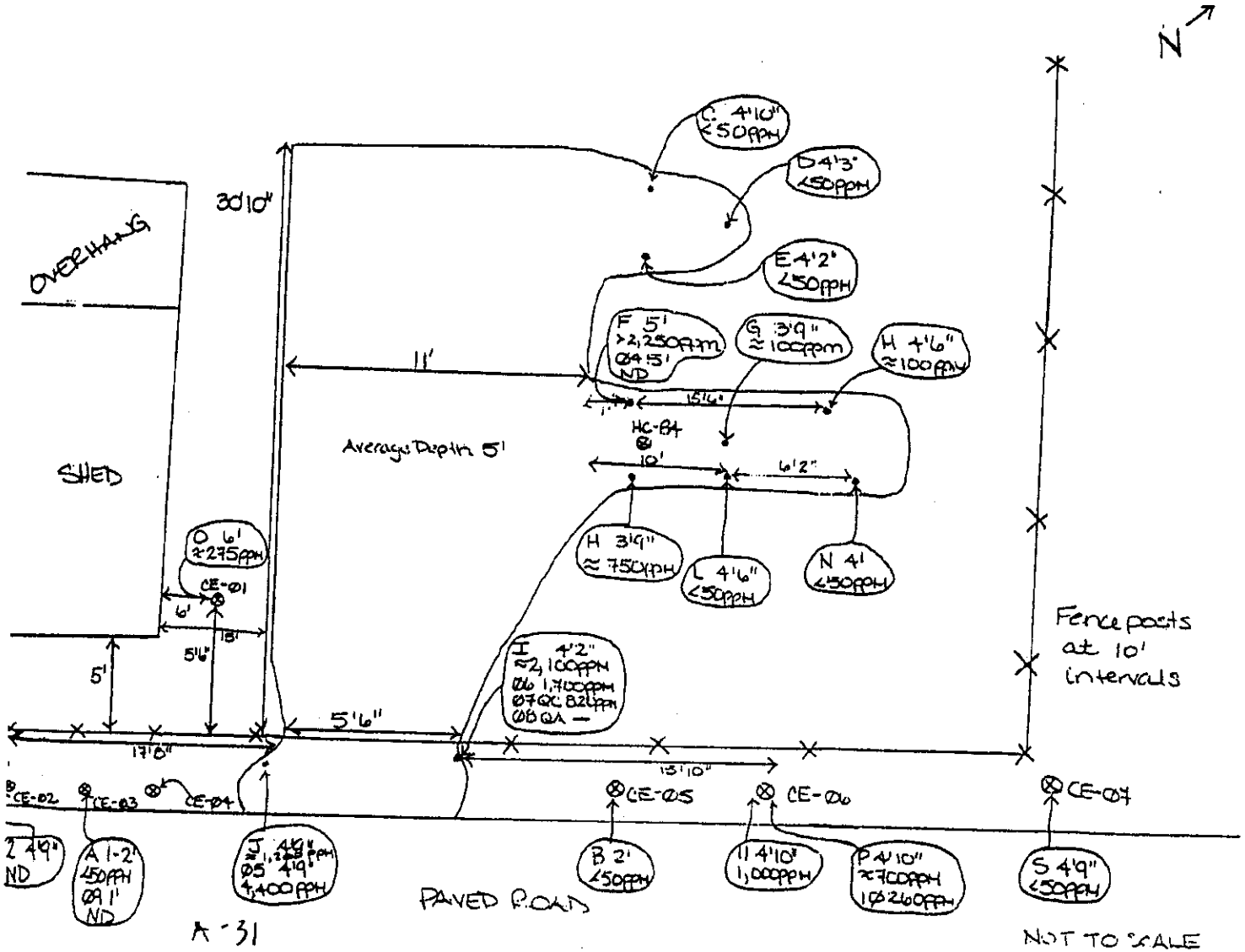

Job No. 33750019.00000

Figure A-31
Site Plan

URS

Camp Bonneville
Vancouver, Washington

337500019-31

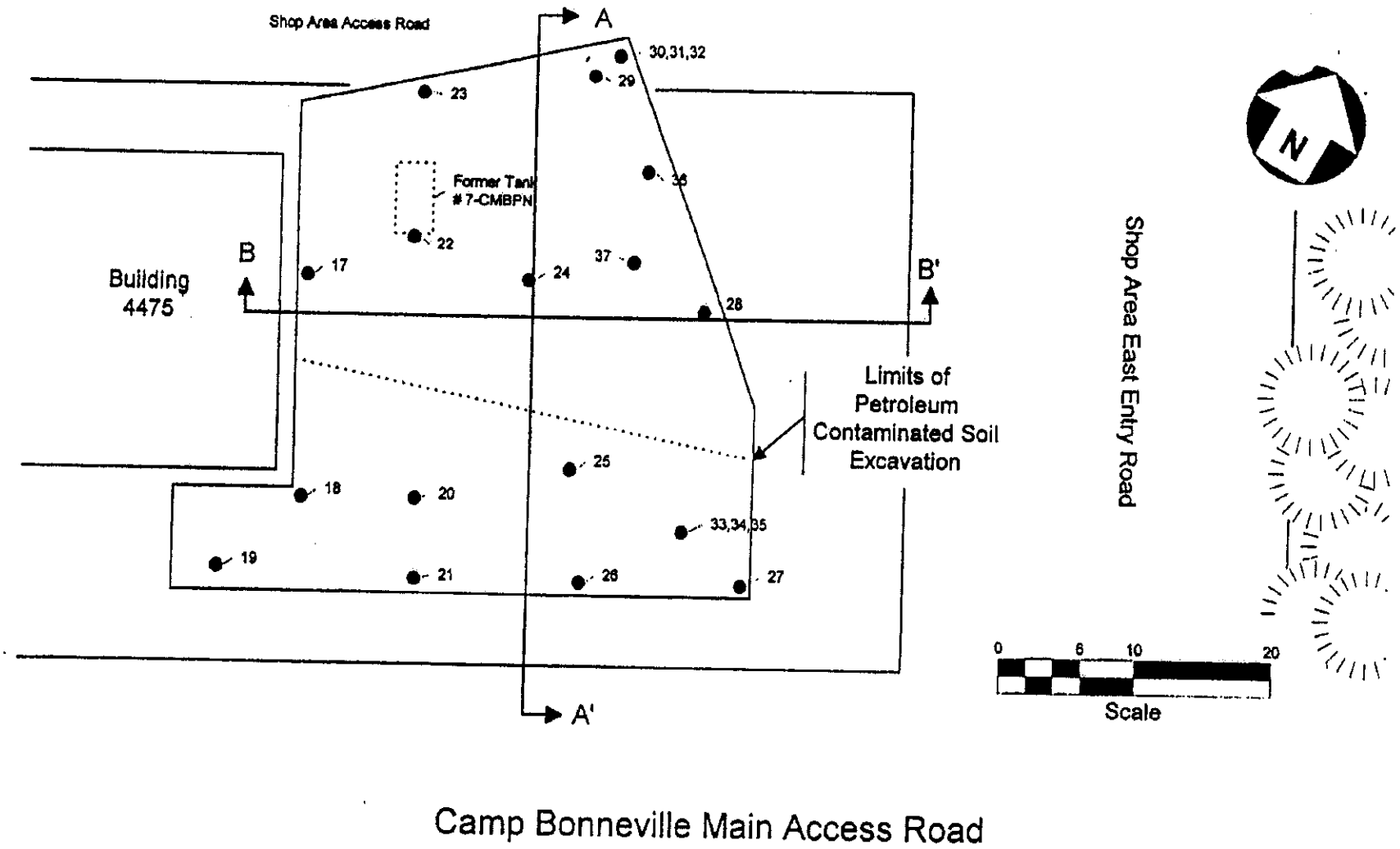

Job No. 33750019.00000

Figure A-32

SBldg. #4475, Tank 7-CMPBN, Excavation Outline and Sample Locations

URS

Camp Bonneville
Vancouver, Washington

337500019-33

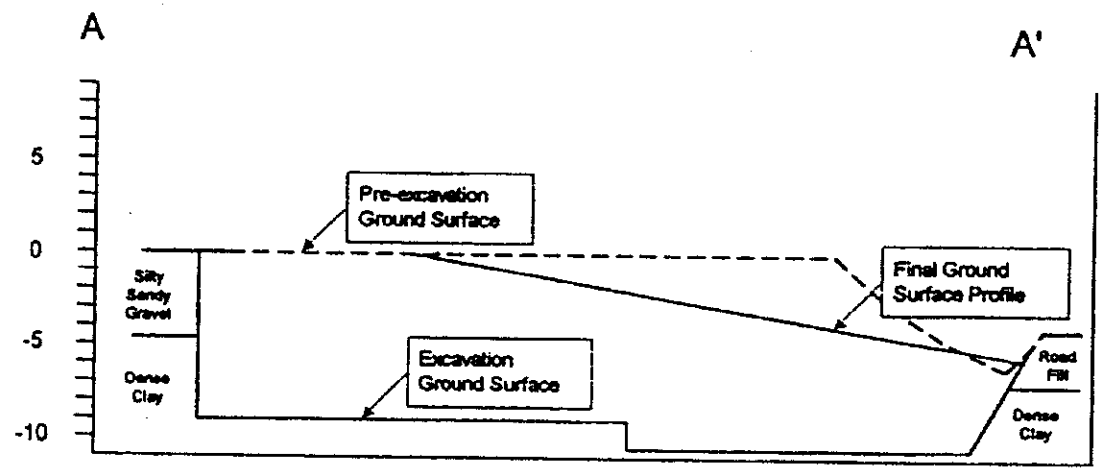

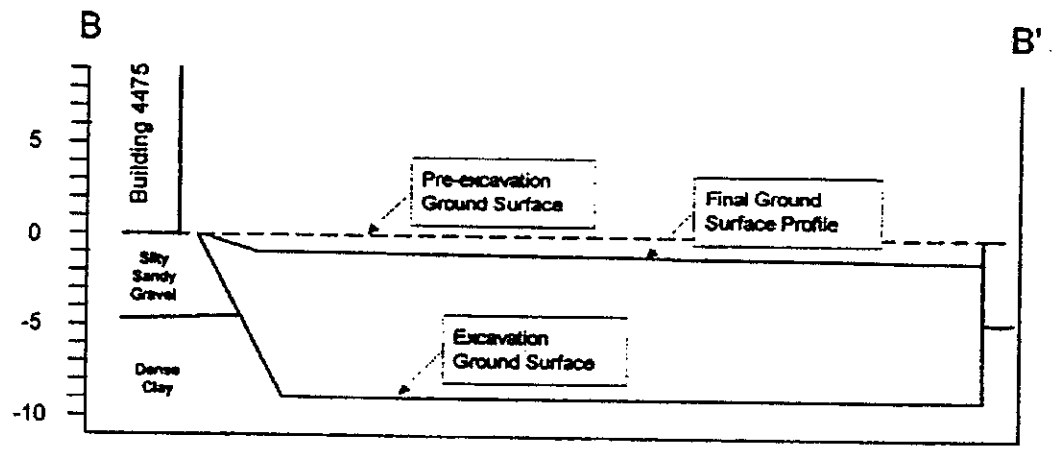

VERTICAL EXAGGERATION = 2x

Job No. 33750019.00000

Figure A-33

SBldg. #4475, Tank 7-CMPBN, Site Cross-Sections

URS

Camp Bonneville
Vancouver, Washington

Site Assessment Data Sheet
Phase I - November 1996

Contract No.: DACA67-96-M-0890
Project Location: Camp Bonneville
Site Assessor: Charlotte M. Boulind (CMB)
Date Sampled: 11/12/96
Analytical Lab: Sound Analytical Services, Inc.

CEcon Job No.: 96-70
Site Identification: Tank 07/CMPBN
Contaminants of Concern: Diesel
Screening Instrument(s)/Techniques: TEI Model 580B OVM, Foxboro Miran-1A IR Analyzer

Sample Number	Matrix	Analyses/ Detection Limits	Results	Remarks
CMPBN01-S-CMB	Soil	WTPH-D/16 ppm	730 ppm	PCS Stockpile
CMPBN02-S-CMB	Soil	WTPH-D/79 ppm	9,000 ppm	PCS Stockpile
CMPBN03-S-CMB	Soil	WTPH-D/18 ppm	2,800 ppm	PCS Stockpile

= Shaded box denotes sample result above MTCA cleanup level.

Site Assessment Data

Contract No.: DACA67-93-D-1021/0003
Project Location: Fort Lewis
Site Assessor: John N. Smith (JNS)
Date Sampled: 10/11/95
Analytical Lab: Sound Analytical Services, Inc.

Delivery Order No.: WO #0003
Site Identification: Tank 7/CMPBN
Contaminants of Concern: Diesel
Screening Instrument(s)/Techniques: Model 580B OVM, Foxboro Miran-1A IR Analyzer

Sample Number	Matrix	Analyses/ Detection Limits	Results	Remarks
2103FL0701S-JNS	Soil	WTPH-D/23 ppm	600 ppm	Bottom
2103FL0702S-JNS	Soil	WTPH-D/160 ppm	110 ppm	Sidewall
2103FL0703S-JNS	Soil	WTPH-D/14 ppm	57 ppm	Pump Island
2103FL0704S-JNS	Soil	WTPH-D/160 ppm	2,600 ppm	Bottom
2103FL0705S-JNS	Soil	WTPH-D/NA	NA	QA Sample
2103FL0706S-JNS	Soil	WTPH-D/24 ppm	2,300 ppm	QC Sample
2103FL0707S-JNS	Soil	WTPH-D/240 ppm	4,900 ppm	Stockpile

NA = Not available. CEcon has not received QA data from COE NPDML for this project.
ND = Not detected.

= Shaded box denotes sample result above MTCA cleanup level.

Recommendations: No remediation activities were conducted. PCS excavation, treatment and disposal are required.

Hart Crowser
J-3933-53

Table 1 - Summary of Analytical Results (June 26 & 27, 1996)
PCS Investigation at Former UST No. 7-CMBPN
Camp Bonneville, Vancouver, WA

		Concentration in mg/kg for soil and mg/L for water					
SAMPLE ID	**DESCRIPTION**	**WTPH-D**	**Benzene**	**Toluene**	**Ethylbenzene**	**Xylenes**	**PCBs**
Soil Samples							
HC-B1-S2	Soil boring B1; sample S-2 (5_-7_)	30 U	0.050 U	0.050 U	0.050 U	0.050 U	--
HC-B1-S4	Soil boring B1; sample S-4 (17_-19_)	32 U	0.050 U	0.050 U	0.050 U	0.050 U	--
HC-B2-S1	Soil boring B2; sample S-1 (1_-3_)	23 U	0.050 U	0.050 U	0.050 U	0.050 U	--
HC-B2-S3	Soil boring B2; sample S-3 (5_-7_)	23 U	0.050 U	0.050 U	0.050 U	0.050 U	--
HC-B4-S3	Soil boring B4; sample S-3 (5_-7_)	1,300	0.050 U	0.130 U	0.050 U	0.050 U	--
HC-B4-S5	Soil boring B4; sample S-5 (10_-12_)	27 U	0.050 U	0.110 U	0.050 U	0.050 U	--
HC-TP-1	Drainage ditch	9,600(1)	0.100 U	0.130 U	0.120	0.100 U	0.500 U
HC-SC-1	Soil cuttings; drums No. 1 & 2	44 U	0.050 U	0.096 U	0.40	0.050 U	--
HC-SC-2	Soil cuttings; drums No. 3 & 4	47 U	0.050 U	0.087 U	0.050 U	0.050 U	--
MTCA Method A	Cleanup level for soil	200.0	0.5	40.0	20.0	20.0	1.0
Water Samples							
HC-DW-1	Decon water; drums No. 7	14.3 (2)	--	--	--	--	--
HC-DW-2	Decon water; drums No. 5 & 6	19.0	--	--	--	--	--

(1) Based on Washington State Method WTPH-HCID, quantified as Diesel/Fuel Oil No. 2.
(2) Result represents sum of diesel- and oil-range petroleum hydrocarbons.

[ ] Indicates exceeds the MTCA Method A cleanup level.

Camp Bonneville
Drain Line and PCS Removal
IR Soil Sampling Results
Phase I - November 1996

Sample ID	Depth	Absorbance	Concentration	Sample Location
A	NA	0.026	< 50 ppm	Clean Stockpile
B	NA	0.022	< 50 ppm	Clean Stockpile
A2	5'	0.020	< 50 ppm	Sidewall
B2	4'	0.019	< 50 ppm	Bottom (grey clay)
CMPBN01-S-CMB	NA	0.101	125 ppm	PCS Stockpile
CMPBN02-S-CMB	NA	PEG	> 2,250 ppm	PCS Stockpile
CMPBN03-S-CMB	NA	PEG	> 2,250 ppm	PCS Stockpile

Note: Petroleum hydrocarbon concentrations are approximate. Shaded boxes indicate that the result is above the MTCA cleanup action level of 200 ppm.

Camp Bonneville
Drain Line and PCS Removal
IR Soil Sampling Results
Phase II - January 1997

Sample ID	Depth	Absorbance	Concentration	Sample Location
A	2'	0.015	<50 ppm	Test Pit CE-03
B	2'	0.010	<50 ppm	Test Pit CE-05
C	4' 10"	0.018	<50 ppm	Most Upgradient Wall
D	4' 3"	0.016	<50 ppm	South of Wall
E	4' 2"	0.015	<50 ppm	East of Wall
F	5'	PEG	>2,250 ppm	West of Test Pit HC-B4
G	3' 9"	0.052	100 ppm	East of Test Pit HC-B4
H	3' 9"	0.636	750 ppm	South of Test Pit HC-B4
I	4' 2"	1.808	2,100 ppm	Southeast Wall under fence
J	4' 9"	1.032	1,200 ppm	Southwest Wall Under Fence
K	1'	0.017	<50 ppm	Test Pit CE-04
L	4' 6"	0.025	<50 ppm	East of Test Pit HC-B4
M	4' 6"	0.056	100 ppm	Northeast of Test Pit HC-B4
N	4'	0.033	<50 ppm	Northeast of Test Pit HC-B4
O	6'	0.232	275 ppm	Test Pit CE-01
P	4' 10"	0.593	700 ppm	Test Pit CE-06
Q	4' 10"	NR	Lab Sample Collected.	Test Pit CE-02
R	4' 9"	NR	Lab Sample Collected.	Test Pit CE-06
S	4' 9"	0.011	<50 ppm	Test Pit CE-07

NR = Not Run.

Note: Petroleum hydrocarbon concentrations are approximate. Shaded boxes indicated that the result is above the MTCA cleanup action level of 200 ppm.

Site Assessment Data Sheet
Phase II - January 1997

Contract No.: DACA67-96-M-0890
Project Location: Camp Bonneville
Site Assessor: Charlotte M. Boulind (CMB)
Date Sampled: 01/15/97
Analytical Lab: American Environmental Network, Inc.

CEcon Job No.: 96-70
Site Identification: Tank 07/CMPBN
Contaminants of Concern: Diesel
Screening Instrument(s)/Techniques: TEI Model 580B OVM, Foxboro Miran-1A IR Analyzer

Sample Number	Matrix	Analyses/ Detection Limits	Results	Remarks
CMPBN01-W-CMB	Water	WTPH-D/250 ppb	ND	Purge Water from Excavation
CMPBN02-W-CMB	Water	WTPH-D/250 ppb	ND	QC Sample
CMPBN04-S-CMB	Soil	WTPH-D/20 ppm	ND	Excavation Wall (See Phase II Map)
CMPBN05-S-CMB	Soil	WTPH-D/21 ppm	4,400 ppm	Excavation Wall (See Phase II Map)
CMPBN06-S-CMB	Soil	WTPH-D/24 ppm	1,700 ppm	Excavation Wall (See Phase II Map)
CMPBN07-S-CMB	Soil	WTPH-D/23 ppm	820 ppm	QC Sample
CMPBN09-S-CMB	Soil	WTPH-D/19 ppm	ND	Test Pit CE-03
CMPBN10-S-CMB	Soil	WTPH-D/21 ppm	260 ppm	Test Pit CE-06
CMPBN11-S-CMB	Soil	WTPH-D/25 ppm	1,000 ppm	Test Pit CE-06
CMPBN12-S-CMB	Soil	WTPH-D/22 ppm	ND	Test Pit CE-02

= Shaded box denotes sample result above MTCA cleanup level.

Camp Bonneville
Drain Line and PCS Removal
IR Soil Sampling Results
Phase III - April 1997

Sample ID	Depth	Absorbance	Concentration	Sample Location
CMPBN15-S-CMB	NA	0.020	<50 ppm	Clean Stockpile
CMPBN16-S-CMB	NA	0.022	<50 ppm	Clean Stockpile
A	6'	0.018	<50 ppm	Sidewall
B	6'	0.189	225 ppm	Bottom
CMPBN17-S-CMB	5'	0.012	<50 ppm	Sidewall
CMPBN18-S-CMB	5'	0.235	300 ppm	Corner
CMPBN19-S-CMB	3'	0.653	750 ppm	Drainage Ditch
C	8'	0.414	500 ppm	Sidewall
D	8'	0.050	50 ppm	Sidewall
E	8'	0.167	200 ppm	Sidewall
CMPBN28-S-CMB	7'	0.136	175 ppm	Wall
CMPBN29-S-CMB	9'	1.251	1,500 ppm	Wall/Bottom Interface
CMPBN30-S-CMB	8'	0.016	<50 ppm	Wall

Note: Petroleum hydrocarbon concentrations are approximate. Shaded boxes indicate that the result is above the MTCA cleanup action level of 200 ppm.

Site Assessment Data Sheet
Phase III - April 1997

Contract No.: DACA67-96-M-0890
Project Location: Camp Bonneville
Site Assessor: Charlotte M. Boulind (CMB)
Date Sampled: 04/23/97, 04/24/97, 04/25/97
Analytical Lab: American Environmental Network, Inc.

CEcon Job No.: 96-70
Site Identification: Tank 07/CMPBN
Contaminants of Concern: Diesel
Screening Instrument(s)/Techniques: TFI Model 580B OVM, Foxboro Miran-1A IR Analyzer

Sample Number	Matrix	Analyses/ Detection Limits	Results	Remarks
CMPBN13-S-CMB	Soil	WTPH-D/21 ppm	250 ppm	PCS Stockpile
CMPBN14-S-CMB	Soil	WTPH-D/20 ppm	850 ppm	PCS Stockpile
CMPBN15-S-CMB	Soil	WTPH-D/21 ppm	ND	Clean Stockpile
CMPBN16-S-CMB	Soil	WTPH-D/20 ppm	ND	Clean Stockpile
CMPBN17-S-CMB	Soil	WTPH-D/21 ppm	ND	Excavation Wall (See Phase III Map)
CMPBN18-S-CMB	Soil	WTPH-D/21 ppm	860 ppm	Excavation Wall (See Phase III Map)
CMPBN19-S-CMB	Soil	WTPH-D/21 ppm	860 ppm	Excavation Wall (See Phase III Map)
CMPBN20-S-CMB	Soil	WTPH-D/21 ppm	ND	Excavation Bottom (See Phase III Map)
CMPBN21-S-CMB	Soil	WTPH-D/22 ppm	160 ppm	Excavation Wall (See Phase III Map)
CMPBN22-S-CMB	Soil	WTPH-D/22 ppm	ND	Excavation Bottom (See Phase II Map)
CMPBN23-S-CMB	Soil	WTPH-D/22 ppm	ND	Excavation Wall (See Phase II Map)
CMPBN24-S-CMB	Soil	WTPH-D/22 ppm	ND	Excavation Bottom (See Phase III Map)
CMPBN25-S-CMB	Soil	WTPH-D/21 ppm	ND	Excavation Bottom (See Phase III Map)
CMPBN26-S-CMB	Soil	WTPH-D/21 ppm	370 ppm	Excavation Wall (See Phase III Map)
CMPBN27-S-CMB	Soil	WTPH-D/21 ppm	91 ppm	Excavation Wall (See Phase III Map)
CMPBN28-S-CMB	Soil	WTPH-D/22 ppm	40 ppm	Excavation Wall (See Phase III Map)

Sample Number	Matrix	Analyses/ Detection Limits	Results	Remarks
CMPBN29-S-CMB	Soil	WTPH-D/23 ppm	630 ppm	Excavation Wall (See Phase III Map)
CMPBN30-S-CMB	Soil	WTPH-D/23 ppm	ND	Excavation Wall (See Phase III Map)
CMPBN31-S-CMB	Soil	WTPH-D/23 ppm	ND	QC Sample
CMPBN32-S-CMB	Soil	WTPH-D/NA	NA	QA Sample
CMPBN33-S-CMB	Soil	WTPH-D/21 ppm	ND	Excavation Bottom (See Phase III Map)
CMPBN34-S-CMB	Soil	WTPH-D/21 ppm	ND	QC Sample
CMPBN35-S-CMB	Soil	WTPH-D/NA	NA	QA Sample
CMPBN36-S-CMB	Soil	WTPH-D/22 ppm	ND	Excavation Wall (See Phase III Map)
CMPBN37-S-CMB	Soil	WTPH-D/22 ppm	ND	Excavation Bottom (See Phase III Map)
CMPBN04-W-CMB	Water	WTPH-D/220 ppb	740 ppb	Purge Water from the Excavation in the Holding Tank

NA = Not available. CEcon has not received QA data from COE NPDML for this project.

▒ = Shaded box denotes sample result above MTCA cleanup level.

Camp Bonneville Soil Excavation Permit

*This permit is NOT valid until approved by Camp Bonneville Range Control Office.

Date:_____ Issued By: Camp Bonneville Range Control 360-694-0332

Permit Number:_____ Project:_____

Permit valid from:_____ Until: _____ Dig Date:_____

Dig Location:_____

_____

_____

_____

Contractor:_____ Phone:_____

Responsible Party:_____

A. Range Control Review and Approval

Approval Organization	Phone	Approval Signature	Date of Contact
Camp Bonneville Range Control	306-694-0332		

B. Required Underground Utility Locator Center 1-800-424-5555 (*Provide your name and phone number)*

Township:_____ Range:_____ Section:_____

Nearest Intersection:_____

UULC FILE NUMBER:_____LOCATE DATE:_____

RETURN THIS FORM TO RANGE CONTROL OFFICE FOR REVIEW, VALIDATION AND FINAL SIGNATURE

C. Signature of Applicant_____ Date:_____

Printed Name of Applicant (MUST BE LEGIBLE) _____

Final Review By:_____ Date:_____

PW Customer Survey- To help PW better serve you, please indicate the selection which best describes your experience obtaining signatures for the completion of this dig permit: 1 –*Easy* 2- *Somewhat Difficult* 3-*Difficult* 4-*Extremely Difficult*

How could this process be improved?

(Use back of page if necessary)