© 2008 GeoDesign, Inc. All rights reserved

Printed By: rfreeman | Print Date: 6/13/2008 2:37:18 PM
File Name: J:\A-D\BonesConst\BonesConst-7\BonesConst-7-01\Figures\CAD\Final_Report_Figures\BonesConst-7-01-F2-17-SP.dwg | Layout: Figure 9

LEGEND:

PIPING-1-(3) •	SOIL SAMPLE
MW-1 ⊕	MONITORING WELL
	EXCAVATION AREA
	SEPTIC SYSTEM PIPING
	CLEANUP ACTION AREA

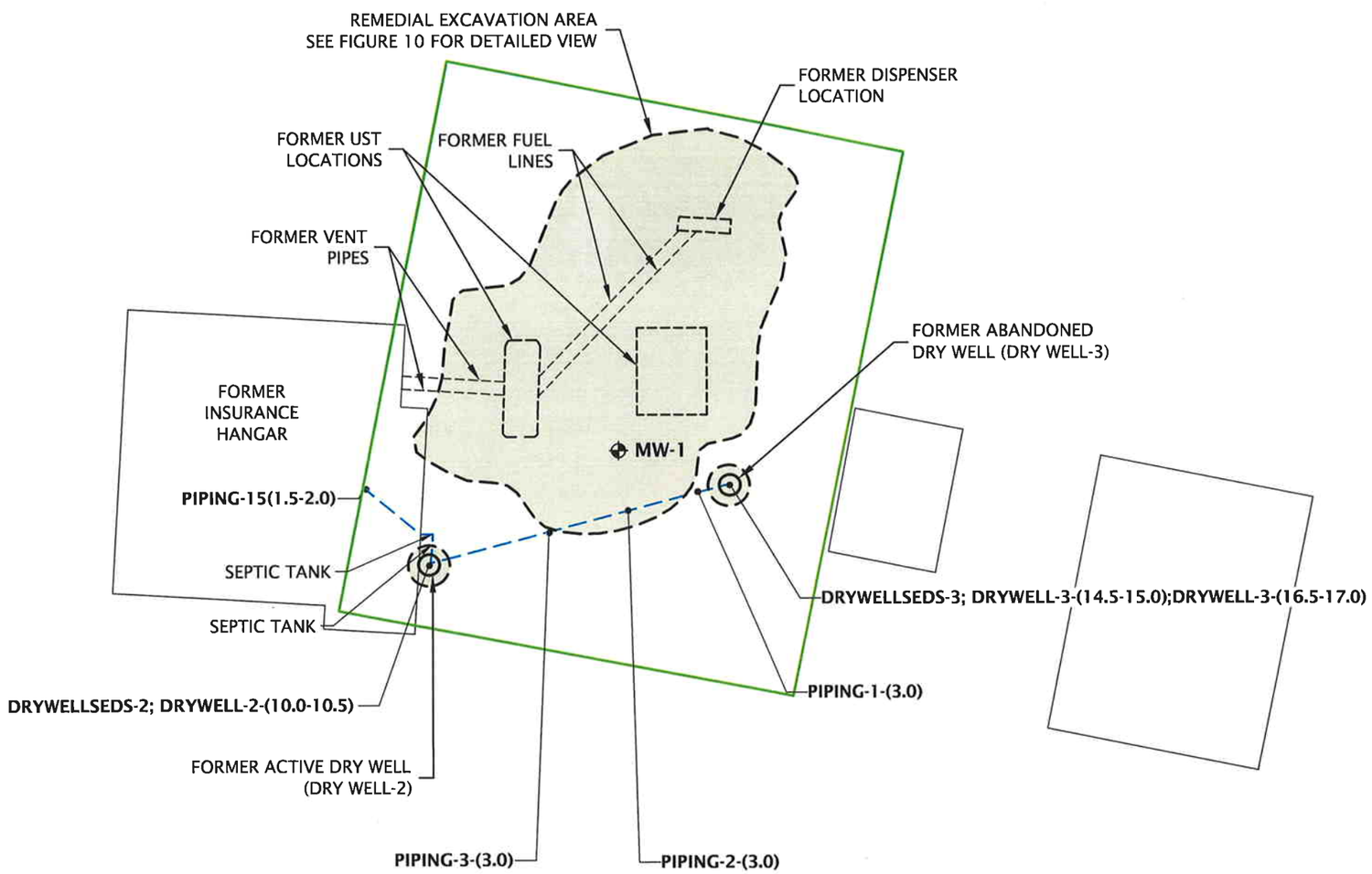

N

0 40 80

(SCALE IN FEET)

SITE PLAN BASED ON DRAWING PROVIDED BY
K C DEVELOPMENT
MAY 17, 2005

ENLARGED VIEW - CLEANUP ACTION AREA 3
SEPTIC AND PIPING

THE VILLAGE AT EVERGREEN
VANCOUVER, WA

FIGURE 9

BONESCONST-7-01

JUNE 2008

GEODESIGN INC
1201 SE Tech Center Drive - Suite 160
Vancouver WA 98683
Off 360.693.8416 Fax 360.693.8426

© 2008 GeoDesign, Inc. All rights reserved

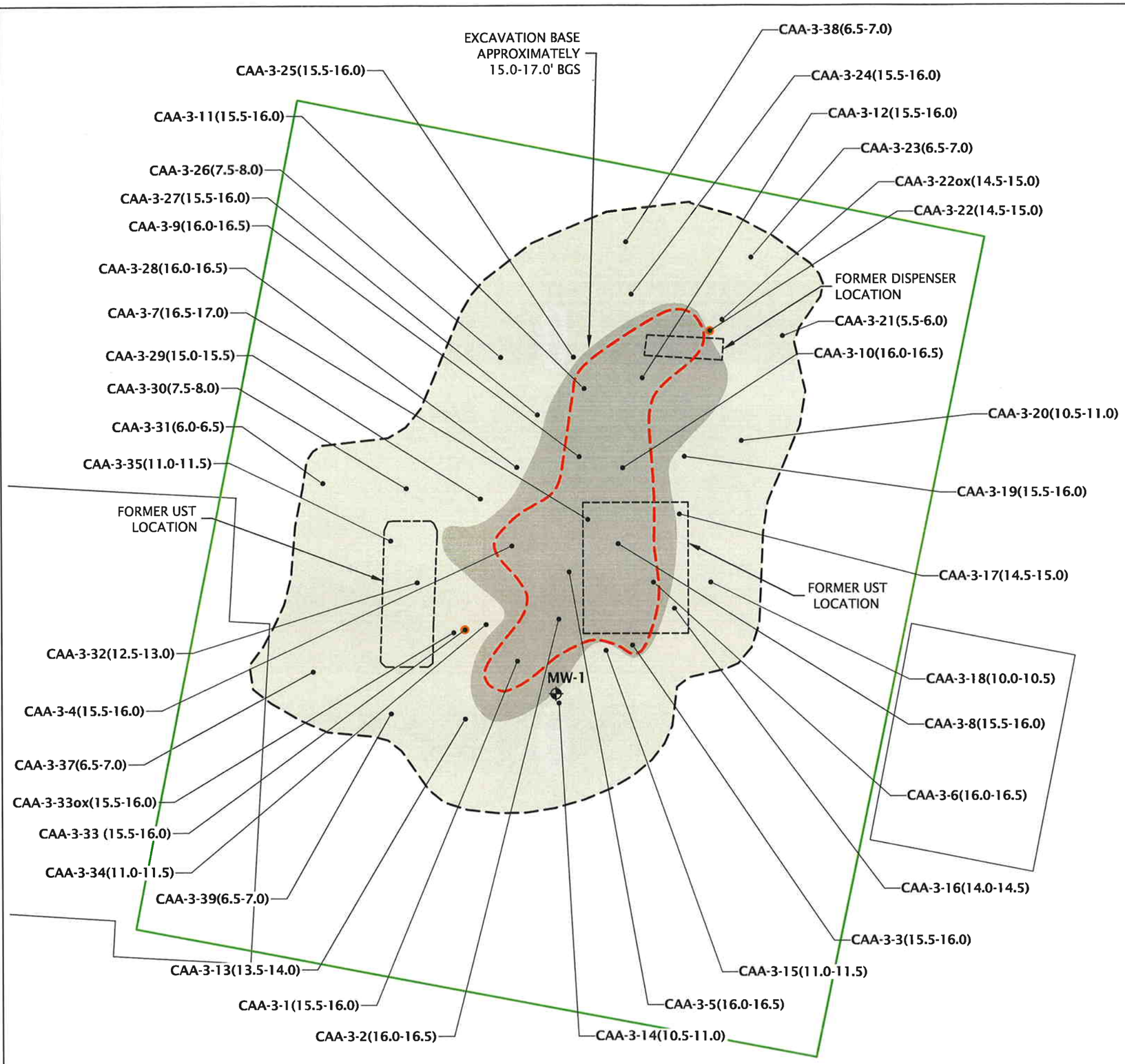

LEGEND:

CAA-3-1(15.5-16.0) •	SOIL SAMPLE
CAA-3-22ox(14.5-15.0) ●	OVEREXCAVATED SOIL SAMPLE
MW-1 ⊕	MONITORING WELL
	EXCAVATION AREA
	EXTENT OF PETROLEUM CONTAMINATED SOIL
	CLEANUP ACTION AREA

N

0 20 40

(SCALE IN FEET)

SITE PLAN BASED ON DRAWING PROVIDED BY
K C DEVELOPMENT
MAY 17, 2005

ENLARGED VIEW - CLEANUP ACTION AREA 3
UST REMOVAL

THE VILLAGE AT EVERGREEN
VANCOUVER, WA

FIGURE 10

BONESCONST-7-01

JUNE 2008

GEODESIGN INC
1201 SE Tech Center Drive - Suite 160
Vancouver WA 98683
Off 360.693.8416 Fax 360.693.8426

Printed By: rfreeman | Print Date: 6/13/2008 1:47:37 PM
File Name: J:\A-D\BonesConst\BonesConst-7\BonesConst-7-01\Figures\CAD\Final_Report_Figures\BonesConst-7-01-F2-17-SP.dwg | Layout: Figure 10

© 2008 GeoDesign, Inc. All rights reserved

Printed By: rfreeman | Print Date: 6/13/2008 2:38:07 PM
File Name: J:\A-D\BonesConst\BonesConst-7\BonesConst-7-01\Figures\CAD\Final_Report_Figures\BonesConst-7-01-F2-17-SP.dwg | Layout: Figure 11

SITE PLAN BASED ON DRAWING PROVIDED BY
K C DEVELOPMENT
MAY 17, 2005

ENLARGED VIEW - CLEANUP ACTION AREA 4

THE VILLAGE AT EVERGREEN
VANCOUVER, WA

FIGURE 11

BONESCONST-7-01

JUNE 2008

GEODESIGN INC
1201 SE Tech Center Drive - Suite 160
Vancouver WA 98683
Off 360.693.8416 Fax 360.693.8426

© 2008 GeoDesign, Inc. All rights reserved

Printed By: rfreeman | Print Date: 6/13/2008 2:38:28 PM
File Name: J:\VA-D\BonesConst\BonesConst-7\BonesConst-7-01\Figures\CAD\Final_Report_Figures\BonesConst-7-01-F2-17-SP.dwg | Layout: Figure 12

LEGEND:

CAA-5-1 (0.5-1.0) •	SOIL SAMPLE
PIPING-17(0.5-1.0) ●	OVEREXCAVATED SOIL SAMPLE
	EXCAVATION AREA
	SEPTIC SYSTEM PIPING
	CLEANUP ACTION AREA

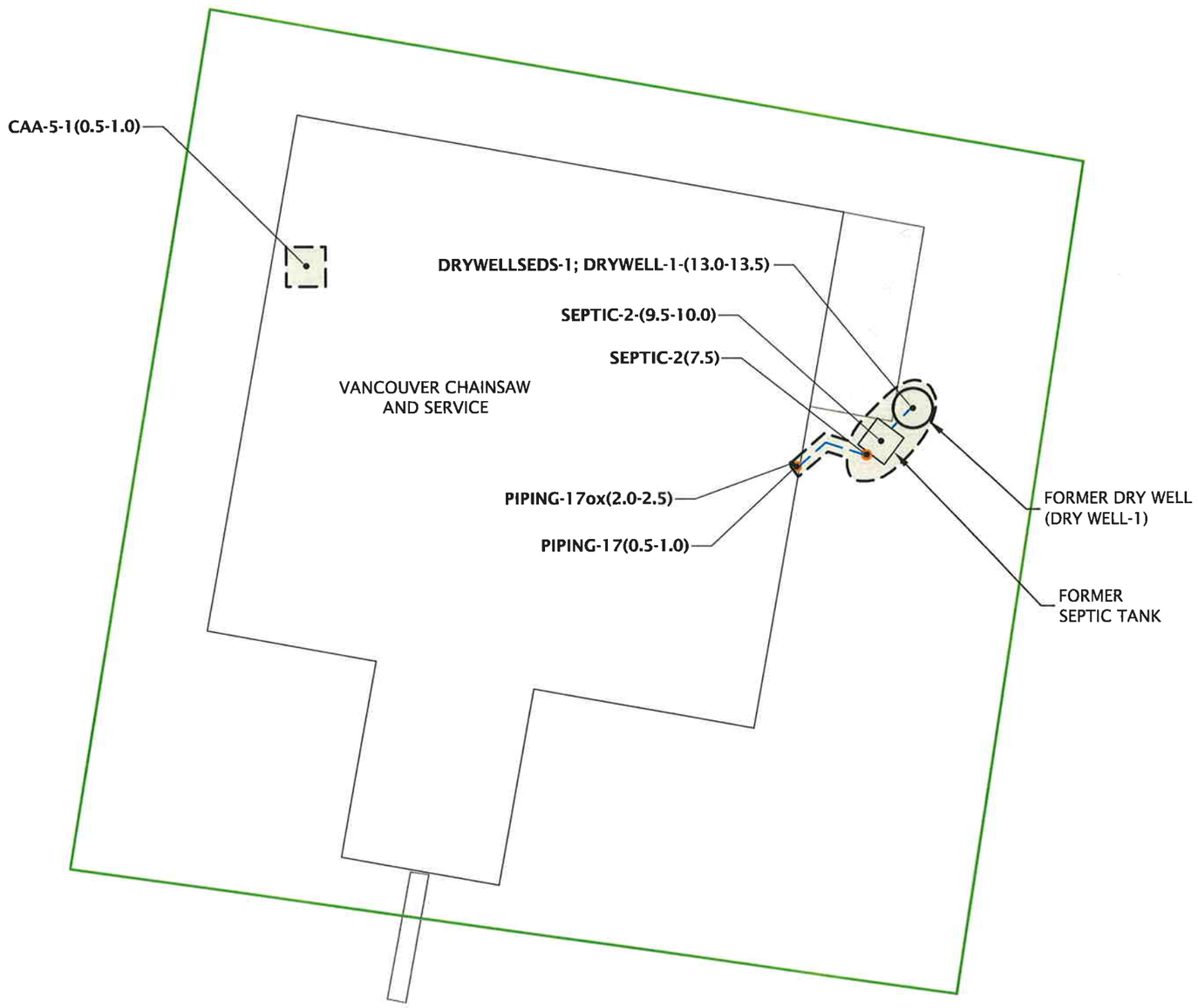

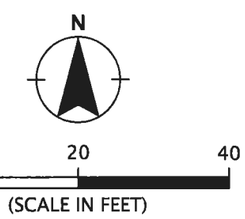

SITE PLAN BASED ON DRAWING PROVIDED BY
K C DEVELOPMENT
MAY 17, 2005

ENLARGED VIEW - CLEANUP ACTION AREA 5

THE VILLAGE AT EVERGREEN
VANCOUVER, WA

FIGURE 12

BONESCONST-7-01

JUNE 2008

GEODESIGN INC
1201 SE Tech Center Drive - Suite 160
Vancouver WA 98683
Off 360.693.8416 Fax 360.693.8426

© 2008 GeoDesign, Inc. All rights reserved

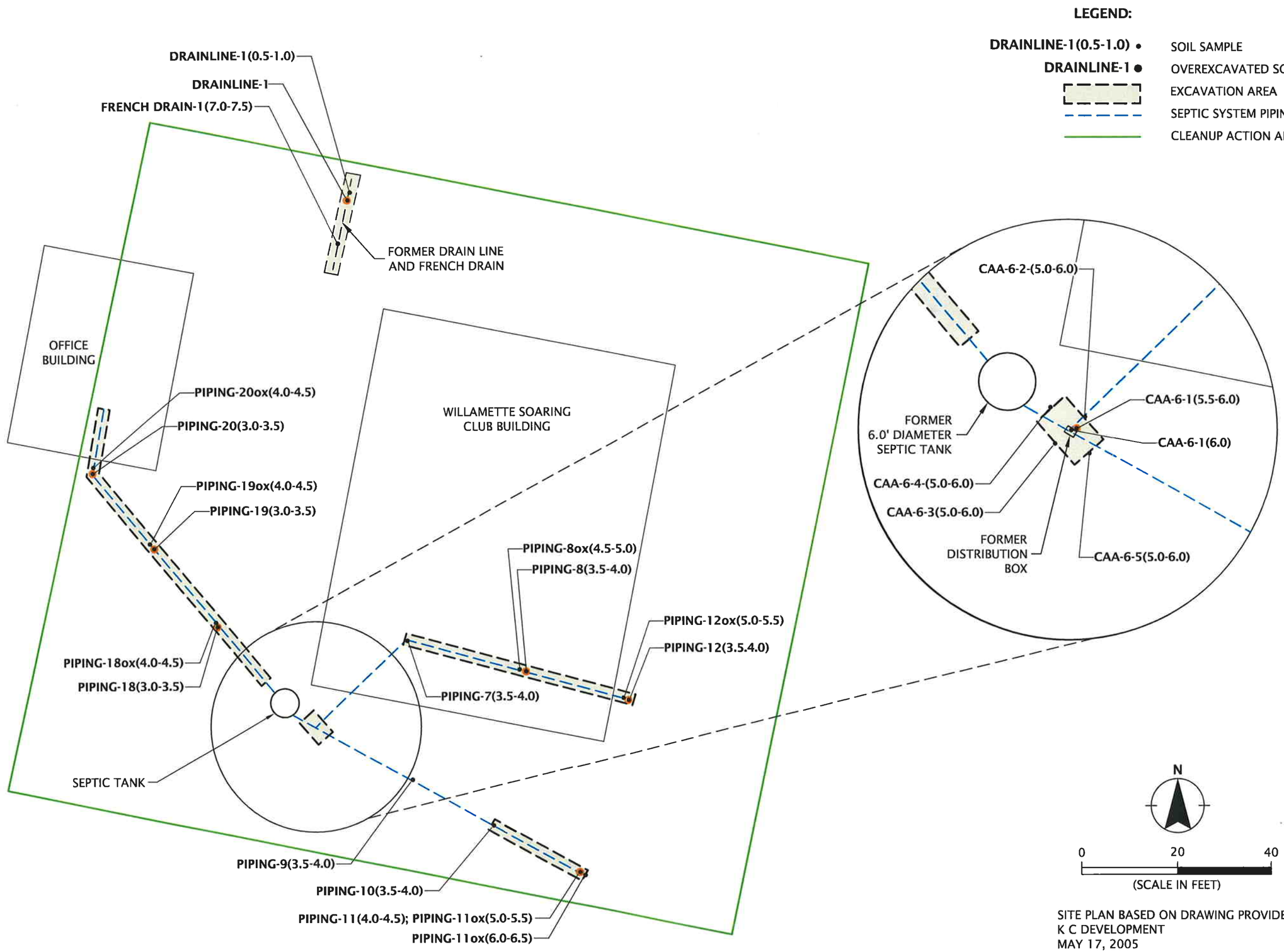

SITE PLAN BASED ON DRAWING PROVIDED BY
K C DEVELOPMENT
MAY 17, 2005

ENLARGED VIEW - CLEANUP ACTION AREA 6
SEPTIC AND PIPING

THE VILLAGE AT EVERGREEN
VANCOUVER, WA

FIGURE 13

BONESCONST-7-01

JUNE 2008

GEODESIGN INC
1201 SE Tech Center Drive - Suite 160
Vancouver WA 98683
Off 360.693.8416 Fax 360.693.8426

Printed By: rfreeman | Print Date: 6/13/2008 1:56:21 PM
File Name: J:\A-D\BonesConst\BonesConst-7\BonesConst-7-01\Figures\CAD\Final_Report_Figures\BonesConst-7-01-F2-17-SP.dwg | Layout: Figure 13

© 2008 GeoDesign, Inc. All rights reserved

Printed By: rfreeman | Print Date: 6/13/2008 1:56:30 PM
File Name: J:\A-D\BonesConst\BonesConst-7\BonesConst-7-01\Figures\CAD\Final_Report_Figures\BonesConst-7-01-F2-17-SP.dwg | Layout: Figure 14

LEGEND:

CAA7-1-(3.5-4.0)•	SOIL SAMPLE
CAA-7-6(1.5-2.0) ●	OVEREXCAVATED SOIL SAMPLE
	EXCAVATION AREA
	CLEANUP ACTION AREA

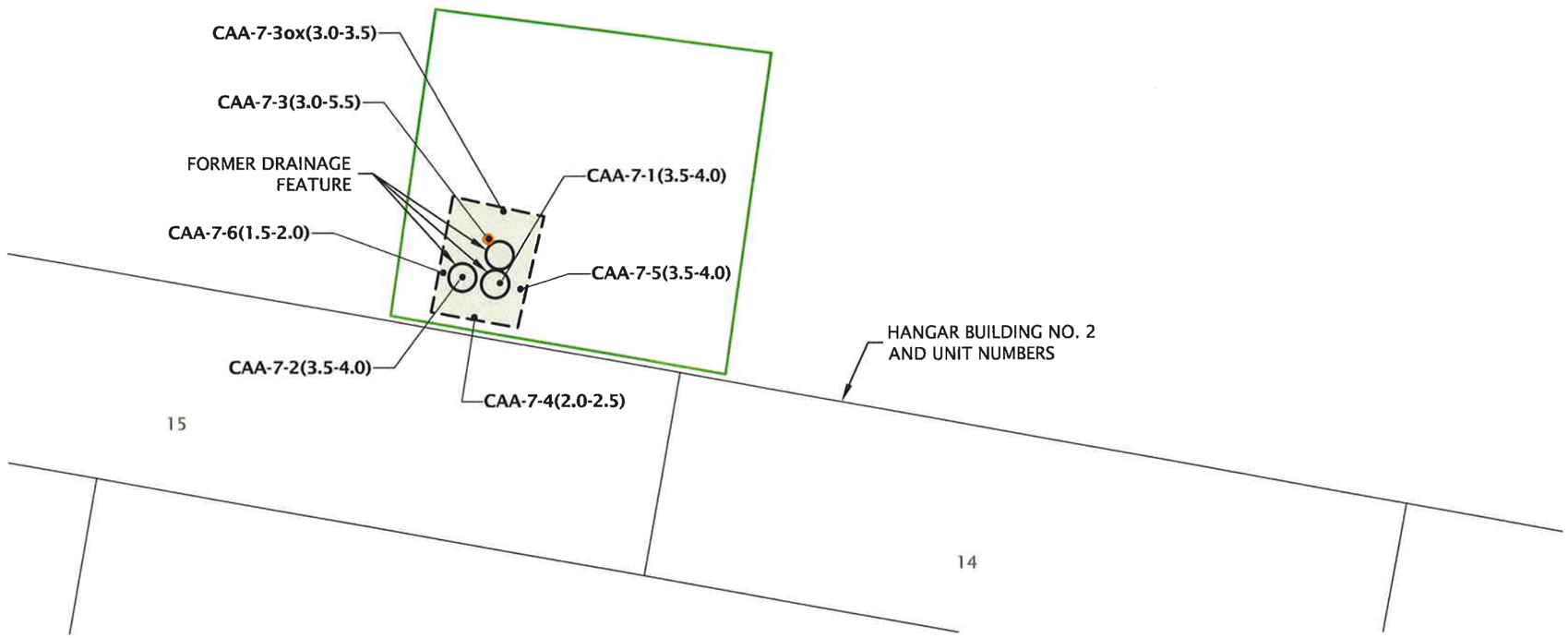

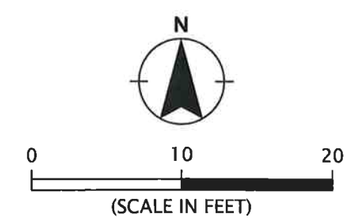

SITE PLAN BASED ON DRAWING PROVIDED BY
K C DEVELOPMENT
MAY 17, 2005

ENLARGED VIEW - CLEANUP ACTION AREA 7

THE VILLAGE AT EVERGREEN
VANCOUVER, WA

FIGURE 14

BONESCONST-7-01

JUNE 2008

GEODESIGN INC
1201 SE Tech Center Drive - Suite 160
Vancouver WA 98683
Off 360.693.8416 Fax 360.693.8426

© 2008 GeoDesign, Inc. All rights reserved

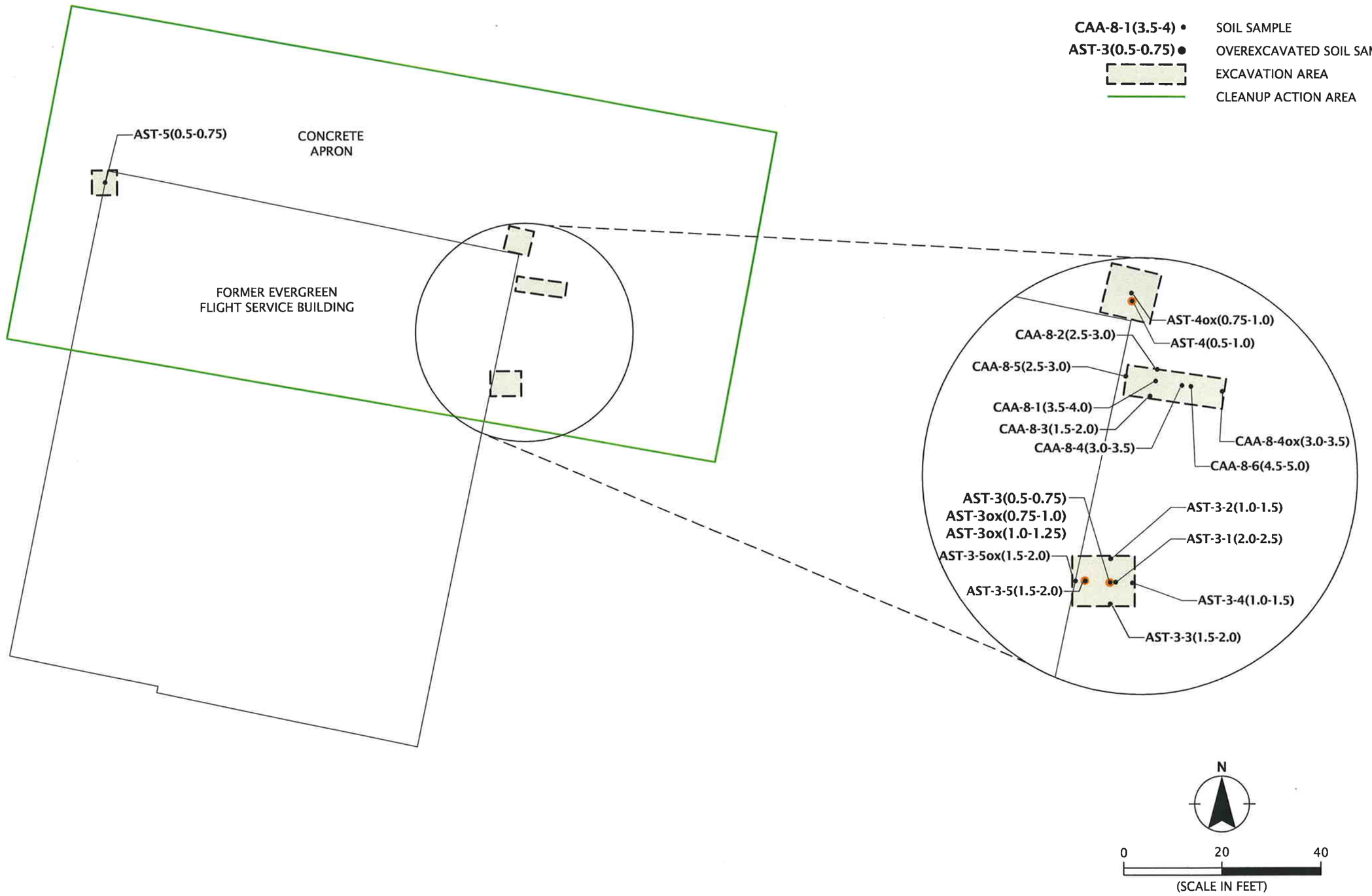

SITE PLAN BASED ON DRAWING PROVIDED BY
K C DEVELOPMENT
MAY 17, 2005

ENLARGED VIEW - CLEANUP ACTION AREA 8

FIGURE 15

THE VILLAGE AT EVERGREEN
VANCOUVER, WA

BONESCONST-7-01

JUNE 2008

GEODESIGN INC
1201 SE Tech Center Drive - Suite 160
Vancouver WA 98683
Off 360.693.8416 Fax 360.693.8426

Printed By: rfreeman | Print Date: 6/13/2008 1:58:49 PM
File Name: J:\A-D\BonesConst\BonesConst-7\BonesConst-7-01\Figures\CAD\Final_Report_Figures\BonesConst-7-01-F2-17-SP.dwg | Layout: Figure 15

© 2008 GeoDesign, Inc. All rights reserved

Printed By: rfreeman | Print Date: 6/13/2008 2:39:04 PM
File Name: J:\A-D\BonesConst\BonesConst-7\BonesConst-7-01\Figures\CAD\Final_Report_Figures\BonesConst-7-01-F2-17-SP.dwg | Layout: Figure 16

LEGEND:

PIPING-4ox (3.5-4.0) •	SOIL SAMPLE
PIPING-4(2.0-2.5) ●	OVEREXCAVATED SOIL SAMPLE
	EXCAVATION AREA
	SEPTIC SYSTEM PIPING
	CLEANUP ACTION AREA

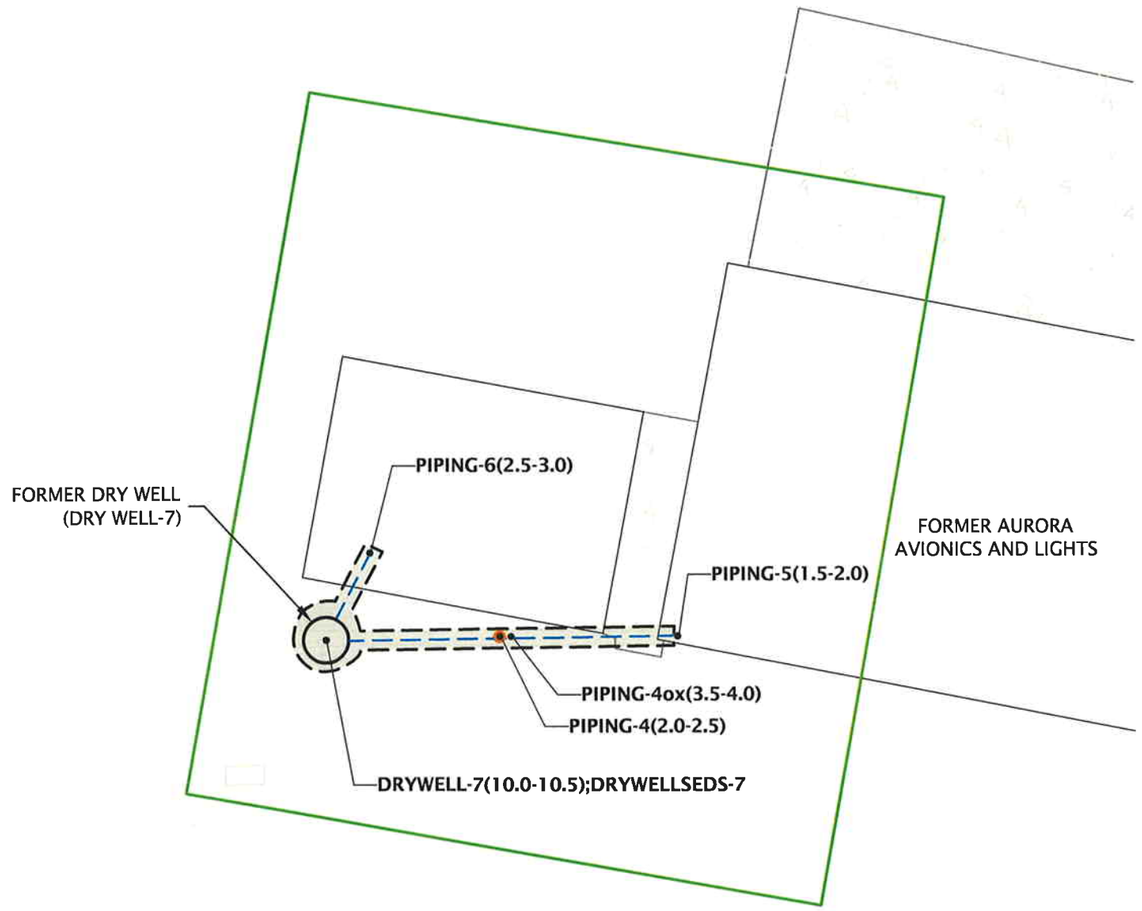

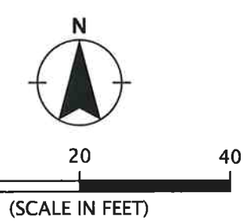

SITE PLAN BASED ON DRAWING PROVIDED BY
K C DEVELOPMENT
MAY 17, 2005

ENLARGED VIEW - CLEANUP ACTION AREA 9

THE VILLAGE AT EVERGREEN
VANCOUVER, WA

FIGURE 16

BONESCONST-7-01

JUNE 2008

GEODESIGN
1201 SE Tech Center Drive - Suite 160
Vancouver WA 98683
Off 360.693.8416 Fax 360.693.8426

© 2008 GeoDesign, Inc. All rights reserved

LEGEND:

DRYWELL-8 (8-8.5) •	SOIL SAMPLE
	EXCAVATION AREA
	SEPTIC SYSTEM PIPING
	CLEANUP ACTION AREA

N

0 20 40

(SCALE IN FEET)

SITE PLAN BASED ON DRAWING PROVIDED BY
K C DEVELOPMENT
MAY 17, 2005

ENLARGED VIEW - CLEANUP ACTION AREA 10

THE VILLAGE AT EVERGREEN
VANCOUVER, WA

FIGURE 17

BONESCONST-7-01

JUNE 2008

GEODESIGN INC
1201 SE Tech Center Drive - Suite 160
Vancouver WA 98683
Off 360.693.8416 Fax 360.693.8426

Printed By: rfreeman | Print Date: 6/13/2008 2:39:21 PM
File Name: J:\A-D\BonesConst\BonesConst-7\BonesConst-7-01\Figures\CAD\Final_Report_Figures\BonesConst-7-01-F2-17-SP.dwg | Layout: Figure 17