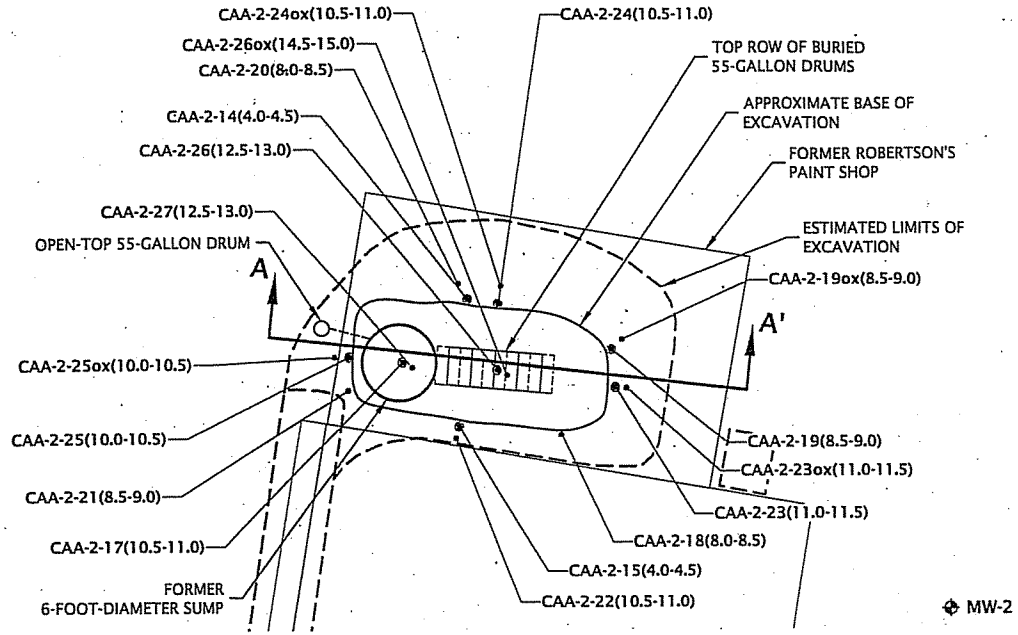

1 CLEANUP ACTION AREA 2 PLAN

SCALE AS SHOWN

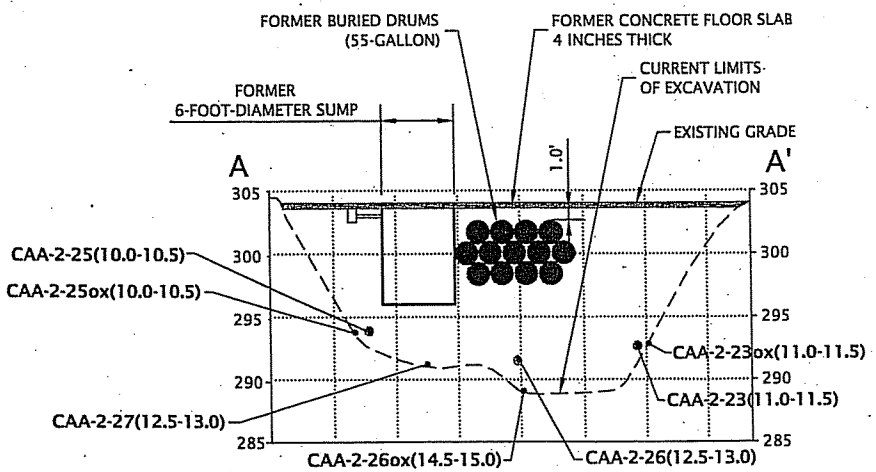

2 CROSS SECTION A-A'

SCALE AS SHOWN
ELEVATION IS APPROXIMATE

LEGEND:

CAA-2-13(8.0-8.5) •	SOIL SAMPLE
CAA-2-14ox(0.5-1.0) ●	OVEREXCAVATED SOIL SAMPLE
MW-2 ⊕	MONITORING WELL
	EXCAVATION AREA
A A'	CROSS SECTION LINE

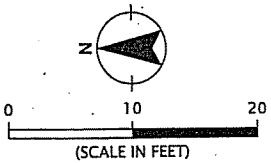

SITE PLAN BASED ON DRAWING PROVIDED BY
K C DEVELOPMENT
MAY 17, 2005

HORIZONTAL 0 10 20 (SCALE IN FEET)

VERTICAL 0 10 20 (SCALE IN FEET)

CLEANUP ACTION AREA 2 DETAIL VIEWS

THE VILLAGE AT EVERGREEN
VANCOUVER, WA

FIGURE 8

BONESCONST-7-01

JUNE 2008

GEODESIGN INC
1201 SE Tech Center Drive - Suite 160
Vancouver WA 98683
Off 360.693.8416 Fax 360.693.8426

© 2008 GeoDesign, Inc. All rights reserved

Printed By: rfreeman | Print Date: 6/13/2008 1:40:34 PM
File Name: J:\A-D\BonesConst\BonesConst-7\BonesConst-7-01\Figures\CAD\Final_Report_Figures\BonesConst-7-01-F2-17-SP.dwg | Layout: Figure 8

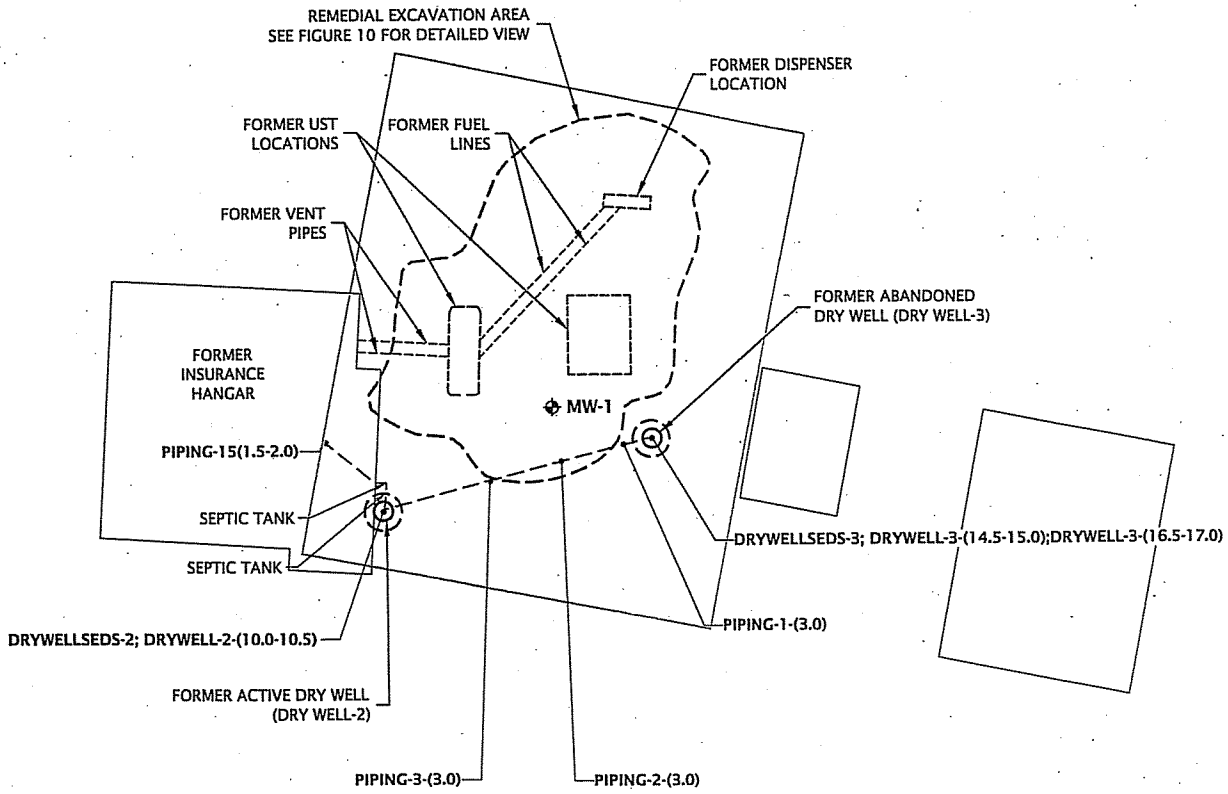

LEGEND:

- PIPING-1-(3) • SOIL SAMPLE
- MW-1 MONITORING WELL
- EXCAVATION AREA
- SEPTIC SYSTEM PIPING
- CLEANUP ACTION AREA

N

0 40 80

(SCALE IN FEET)

SITE PLAN BASED ON DRAWING PROVIDED BY
K C DEVELOPMENT
MAY 17, 2005

ENLARGED VIEW - CLEANUP ACTION AREA 3
SEPTIC AND PIPING

FIGURE 9

THE VILLAGE AT EVERGREEN
VANCOUVER, WA

BONESCONST-7-01

JUNE 2008

GEODESIGN INC
1201 SE Tech Center Drive - Suite 160
Vancouver WA 98683
O/F 360.693.8416 Fax 360.693.8426

© 2008 GeoDesign, Inc.; All rights reserved

Printed By: rfreeman | Print Date: 6/13/2008 2:37:18 PM
File Name: J:\A-D\BonesConst\BonesConst-7\BonesConst-7-01\Figures\CAD\Final_Report_Figures\BonesConst-7-01-F2-17-SP.dwg | Layout: Figure 9

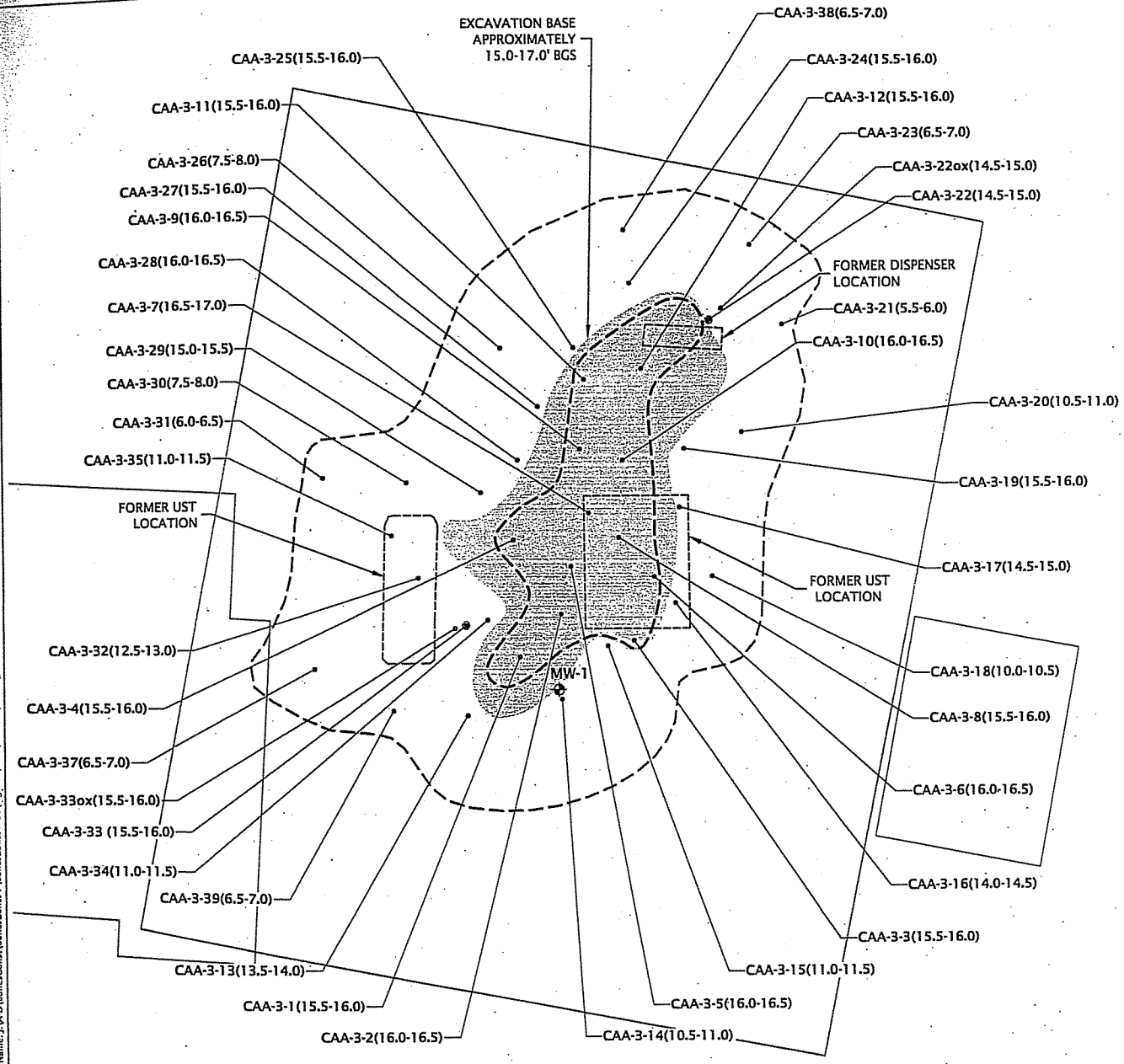

LEGEND:

CAA-3-1(15.5-16.0) •	SOIL SAMPLE
CAA-3-22ox(14.5-15.0) ●	OVEREXCAVATED SOIL SAMPLE
MW-1 ⊕	MONITORING WELL
	EXCAVATION AREA
	EXTENT OF PETROLEUM CONTAMINATED SOIL
	CLEANUP ACTION AREA

N

0 20 40

(SCALE IN FEET)

SITE PLAN BASED ON DRAWING PROVIDED BY
K C DEVELOPMENT
MAY 17, 2005

ENLARGED VIEW - CLEANUP ACTION AREA 3
UST REMOVAL

THE VILLAGE AT EVERGREEN
VANCOUVER, WA

FIGURE 10

BONESCONST-7-01

JUNE 2008

GEODESIGN INC
1201 SE Tech Center Drive - Suite 160
Vancouver WA 98683
OF 360.693.8416 Fax 360.693.8426

© 2008 GeoDesign, Inc. All rights reserved

Printed By: rfreeman | Print Date: 6/13/2008 1:47:37 PM
File Name: J:\A-D\BonesConst\BonesConst-7\BonesConst-7-01\Figures\CAD\Final_Report_Figures\BonesConst-7-01-FZ-17-SP.dwg | Layout: Figure 10

© 2008 GeoDesign, Inc. All rights reserved

Printed By: rfreeman | Print Date: 6/13/2008 2:38:07 PM
File Name: J:\A-D\BonesConst\BonesConst-7\BonesConst-7-01\Figures\CAD\Final_Report_Figures\BonesConst-7-01-F2-17-SP.dwg | Layout: Figure 11

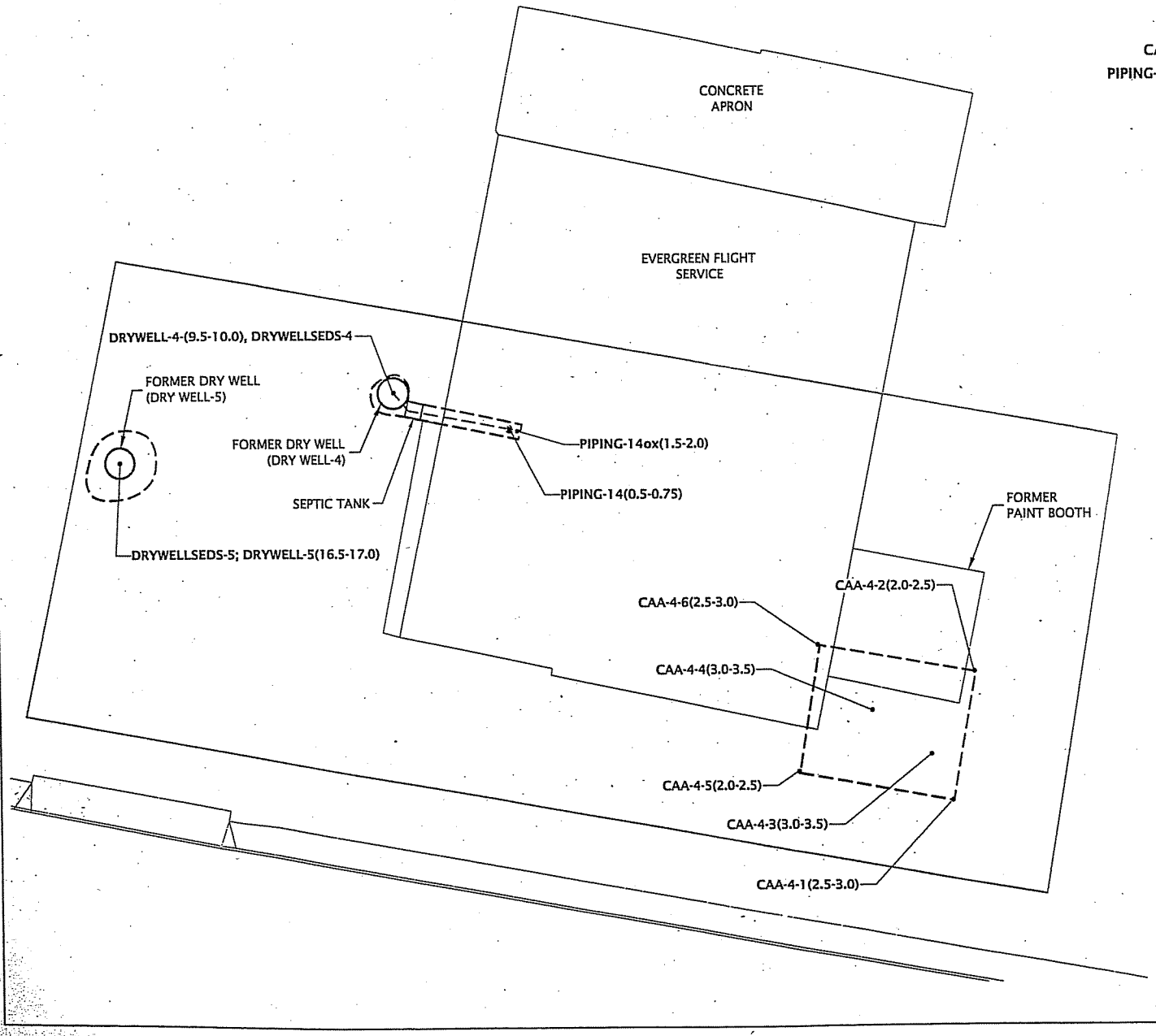

LEGEND:

- CAA-4-1(2.5-3.0)• SOIL SAMPLE
- PIPING-14ox(1.5-2.0) ● OVEREXCAVATED SOIL SAMPLE
- EXCAVATION AREA
- SEPTIC SYSTEM PIPING
- CLEANUP ACTION AREA

N

0 20 40
(SCALE IN FEET)

SITE PLAN BASED ON DRAWING PROVIDED BY
K C DEVELOPMENT
MAY 17, 2005

ENLARGED VIEW - CLEANUP ACTION AREA 4

FIGURE 11

THE VILLAGE AT EVERGREEN
VANCOUVER, WA

BONESCONST-7-01

JUNE 2008

GEODESIGN INC
1201 SE Tech Center Drive - Suite 160
Vancouver WA 98683
Off 360.693.8416 Fax 360.693.8436

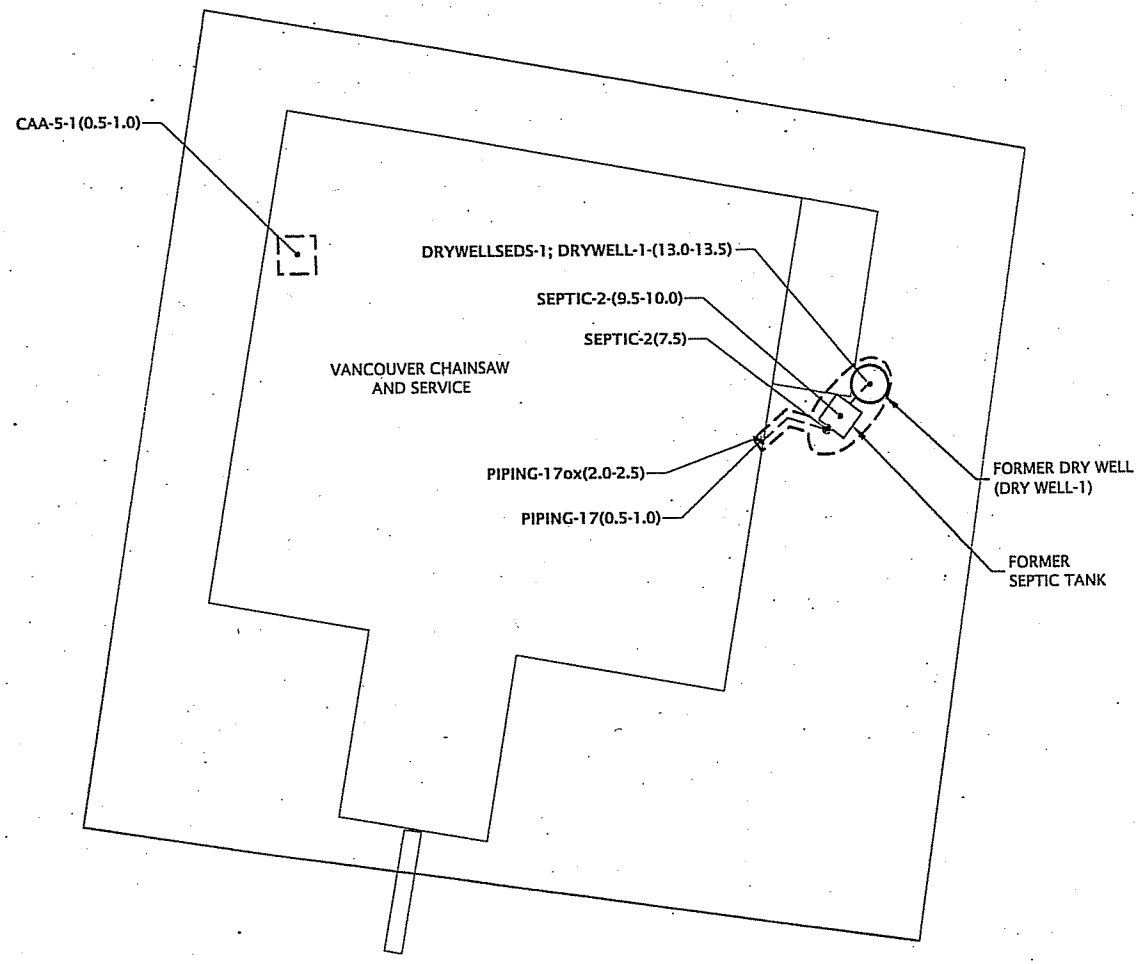

LEGEND:

CAA-5-1 (0.5-1.0) •	SOIL SAMPLE
PIPING-17(0.5-1.0) ●	OVEREXCAVATED SOIL SAMPLE
	EXCAVATION AREA
	SEPTIC SYSTEM PIPING
	CLEANUP ACTION AREA

N

0 20 40

(SCALE IN FEET)

SITE PLAN BASED ON DRAWING PROVIDED BY
K C DEVELOPMENT
MAY 17, 2005

ENLARGED VIEW - CLEANUP ACTION AREA 5

THE VILLAGE AT EVERGREEN
VANCOUVER, WA

FIGURE 12

BONESCONST-7-01

JUNE 2008

GEODESIGN INC
1201 SE Tech Center Drive - Suite 160
Vancouver WA 98683
Off 360.693.8416 Fax 360.693.8426

© 2008 GeoDesign, Inc. All rights reserved

Printed By: rfreeman | Print Date: 6/13/2008 2:38:28 PM
File Name: J:\A-D\BonesConst\BonesConst-7\BonesConst-7-01\Figures\CAD\Final_Report_Figures\BonesConst-7-01-F2-17-SP.dwg | Layout: Figure 12

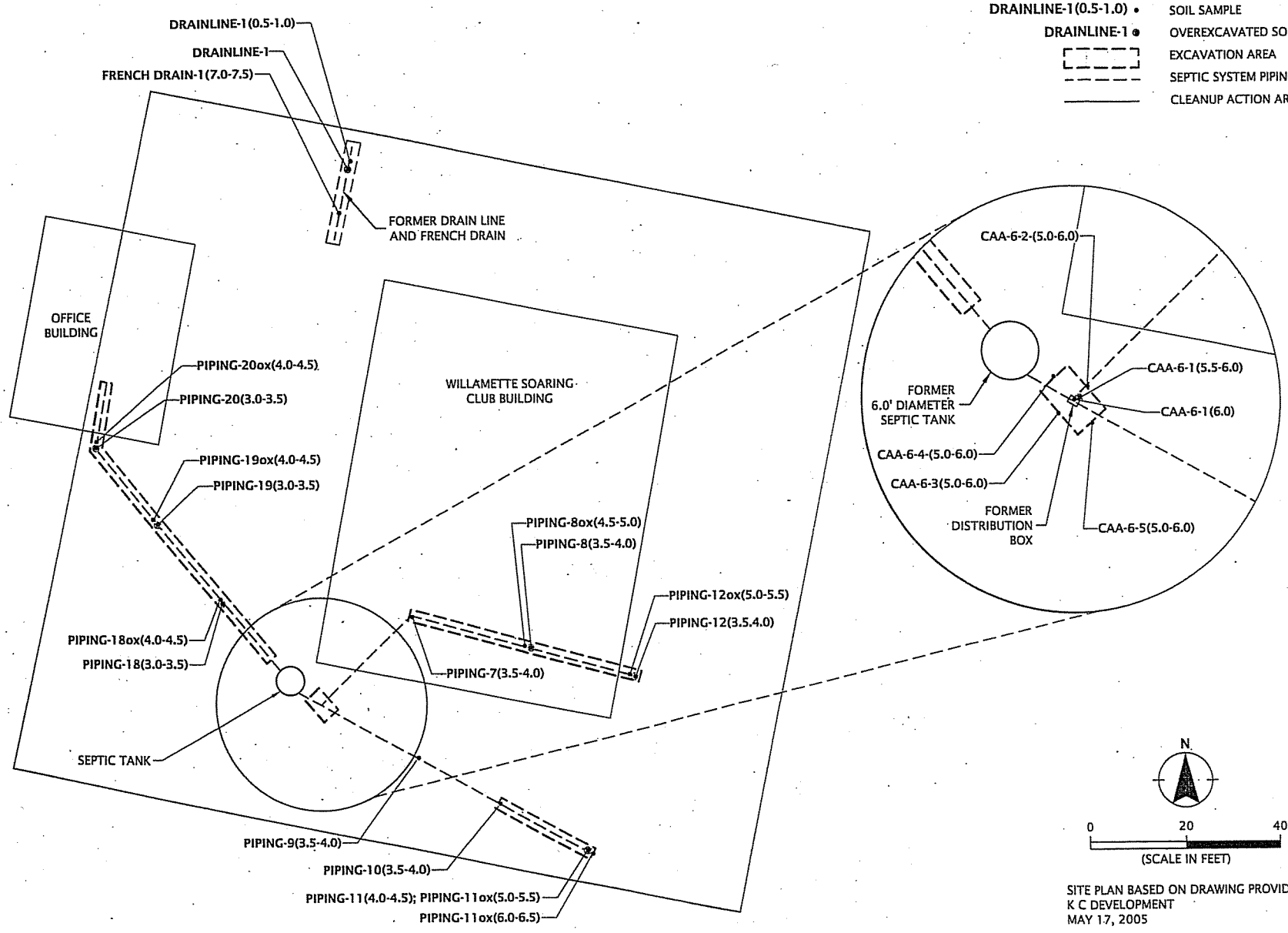

SITE PLAN BASED ON DRAWING PROVIDED BY
K C DEVELOPMENT
MAY 17, 2005

ENLARGED VIEW - CLEANUP ACTION AREA 6
SEPTIC AND PIPING

THE VILLAGE AT EVERGREEN
VANCOUVER, WA

FIGURE 13

BONESCONST-7-01

JUNE 2008

GEODESIGN INC
1201 SE Tech Center Drive - Suite 160
Vancouver WA 98683
Off 360.693.4416 Fax 360.693.4426

© 2008 GeoDesign, Inc. All rights reserved

Printed By: rfreeman | Print Date: 6/13/2008 1:56:21 PM
File Name: J:\A-D\BonesConst\BonesConst-7\BonesConst-7-01\Figures\CAD\Final_Report_Figures\BonesConst-7-01-F2-17-SP.dwg | Layout: Figure 13

© 2008 GeoDesign, Inc. All rights reserved

Printed By: rfreeman | Print Date: 6/13/2008 1:56:30 PM
File Name: J:\A-D\BonesConst\BonesConst-7\BonesConst-7-01\Figures\CAD\Final_Report_Figures\BonesConst-7-01-F2-17-SP.dwg | Layout: Figure 14

LEGEND:

CAA7-1-(3.5-4.0)• SOIL SAMPLE
CAA-7-6(1.5-2.0) ● OVEREXCAVATED SOIL SAMPLE
EXCAVATION AREA
CLEANUP ACTION AREA

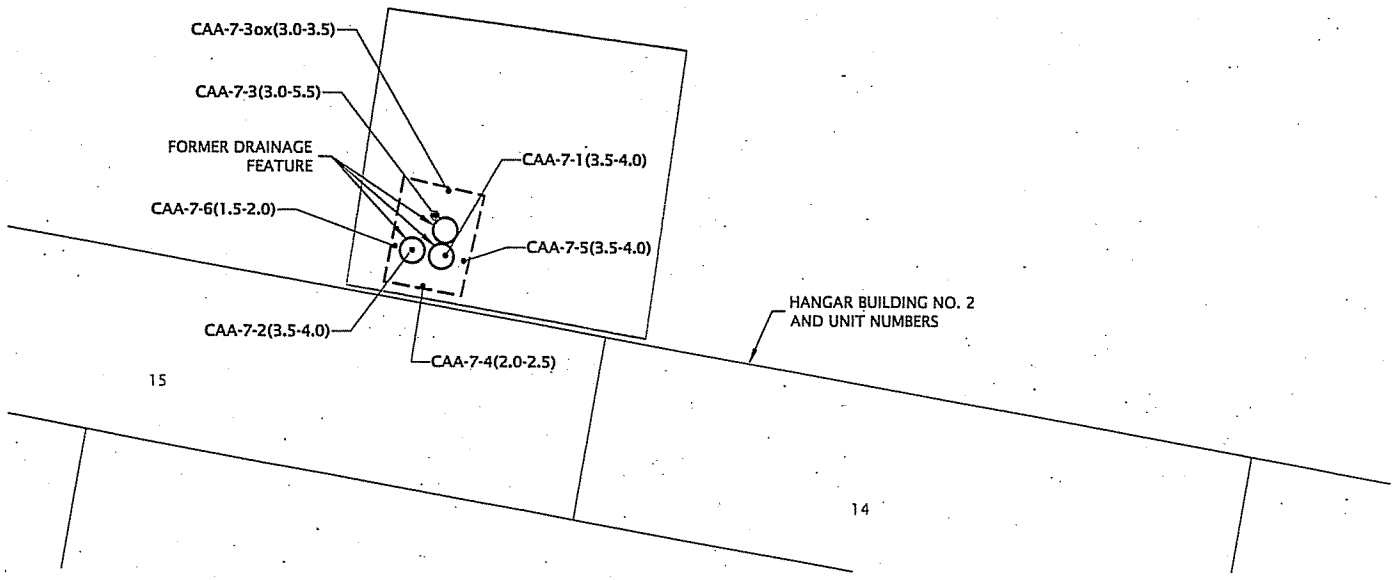

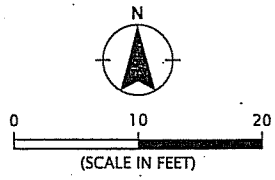

SITE PLAN BASED ON DRAWING PROVIDED BY
K C DEVELOPMENT
MAY 17, 2005

ENLARGED VIEW - CLEANUP ACTION AREA 7

THE VILLAGE AT EVERGREEN
VANCOUVER, WA

FIGURE 14

BONESCONST-7-01

JUNE 2008

GEODESIGN INC
1201 SE Tech Center Drive - Suite 160
Vancouver WA 98683
Off 360.693.8416 Fax 360.693.8426

Printed By: rfreeman | Print Date: 6/13/2008 1:58:49 PM
File Name: J:\A-D\BonesConst\BonesConst-7\BonesConst-7-01\Figures\CAD\Final_Report_Figures\BonesConst-7-01-F2-17-SP.dwg | Layout: Figure 15
© 2008 GeoDesign, Inc. All rights reserved

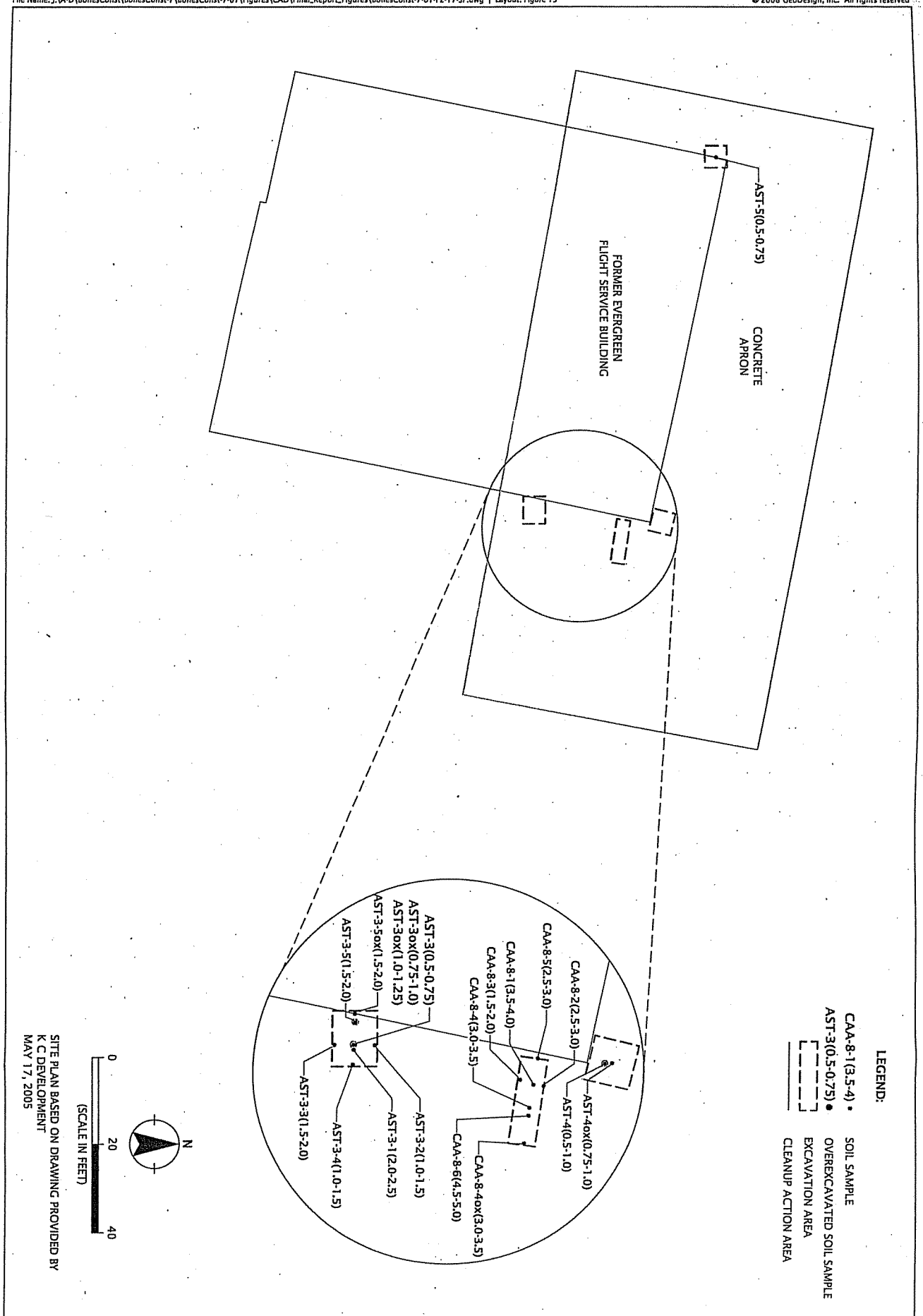

SITE PLAN BASED ON DRAWING PROVIDED BY
K C DEVELOPMENT
MAY 17, 2005

GEODESIGN INC
1201 SE Tech Center Drive - Suite 160
Vancouver WA 98683
Off 360.693.8416 Fax 360.693.8426

BONESCONST-7-01	ENLARGED VIEW - CLEANUP ACTION AREA 8	
JUNE 2008	THE VILLAGE AT EVERGREEN VANCOUVER, WA	FIGURE 15

© 2008 GeoDesign, Inc. All rights reserved

Printed By: rfreeman | Print Date: 6/13/2008 2:39:04 PM
File Name: J:\A-D\BonesConst\BonesConst-7\BonesConst-7-01\Figures\CAD\Final_Report_Figures\BonesConst-7-01-F2-17-SP.dwg | Layout: Figure 16

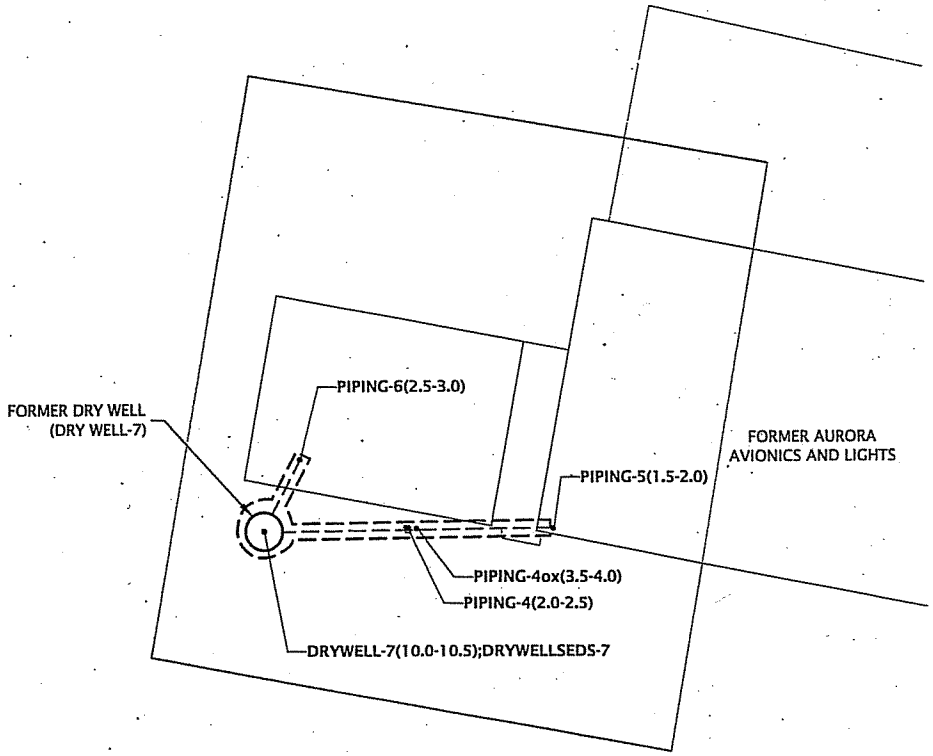

LEGEND:

PIPING-4ox (3.5-4.0)•	SOIL SAMPLE
PIPING-4(2.0-2.5)●	OVEREXCAVATED SOIL SAMPLE
	EXCAVATION AREA
	SEPTIC SYSTEM PIPING
	CLEANUP ACTION AREA

N

0 20 40

(SCALE IN FEET)

SITE PLAN BASED ON DRAWING PROVIDED BY
K C DEVELOPMENT
MAY 17, 2005

ENLARGED VIEW - CLEANUP ACTION AREA 9

FIGURE 16

THE VILLAGE AT EVERGREEN
VANCOUVER, WA

BONESCONST-7-01

JUNE 2008

GEODESIGN INC
1201 SE Tech Center Drive - Suite 160
Vancouver WA 98683
Off 360.693.8416 Fax 360.693.8426

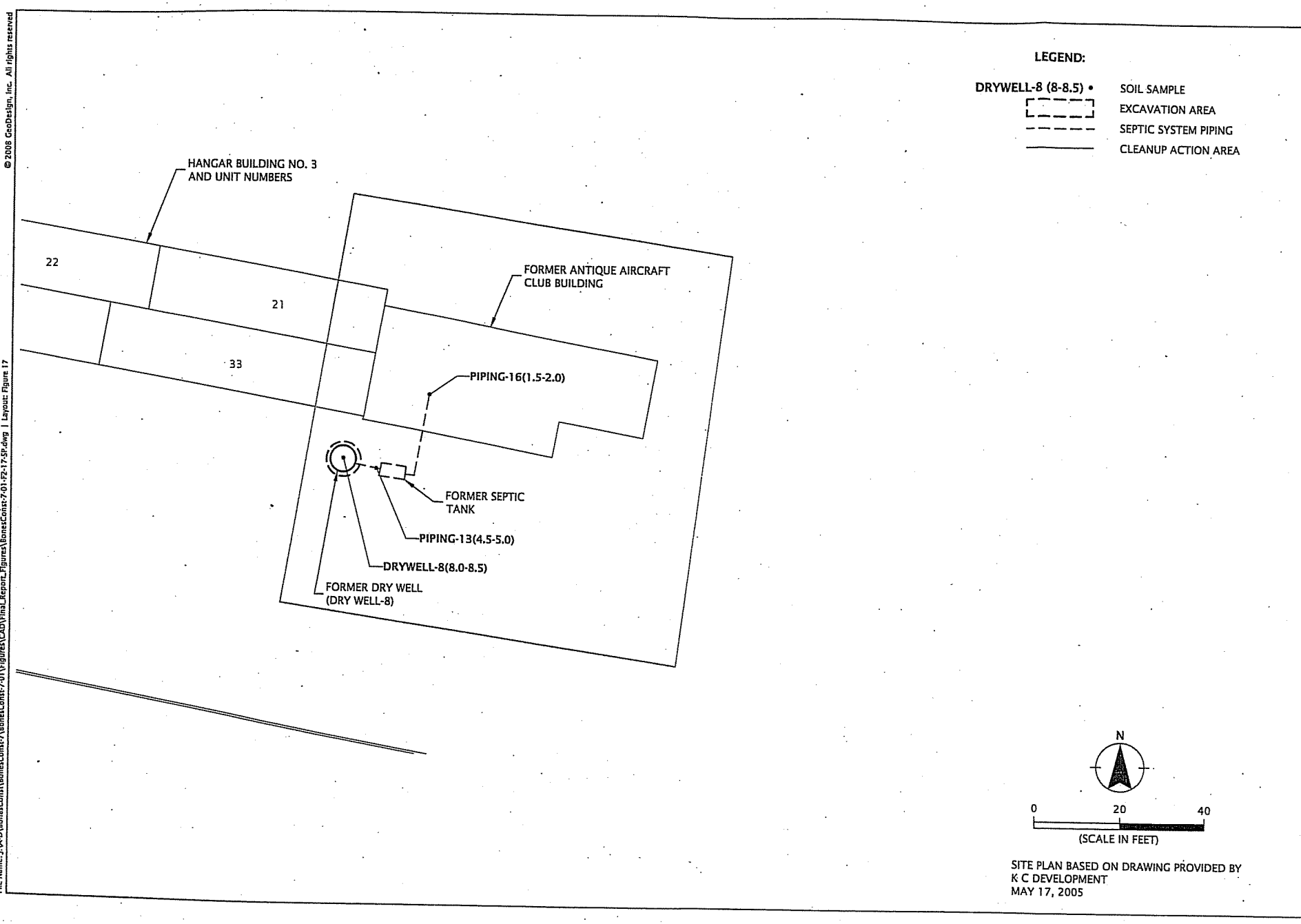

SITE PLAN BASED ON DRAWING PROVIDED BY
K C DEVELOPMENT
MAY 17, 2005

ENLARGED VIEW - CLEANUP ACTION AREA 10

THE VILLAGE AT EVERGREEN
VANCOUVER, WA

FIGURE 17

BONESCONST-7-01

JUNE 2008

GEODESIGN INC
1201 SE Tech Center Drive • Suite 160
Vancouver WA 98683
Off 360.693.8416 Fax 360.693.8426

© 2008 GeoDesign, Inc. All rights reserved

Printed By: rfreeman | Print Date: 6/13/2008 2:39:21 PM
File Name: J:\A-D\BonesConst\BonesConst-7\BonesConst-7-01\Figures\CAD\Final_Report_Figures\BonesConst-7-01-F2-17-SP.dwg | Layout: Figure 17