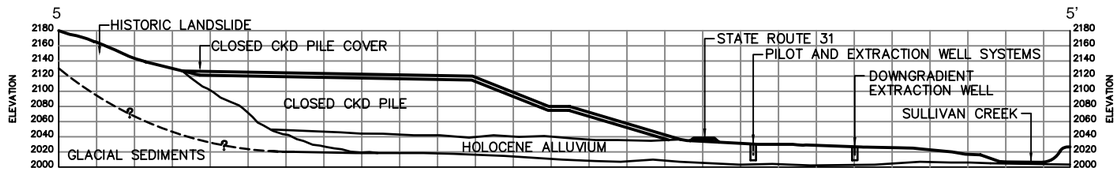

SECTION 5-5'

LEGEND

- CLOSED CKD PILE
- HISTORIC LANDSLIDE
- PILOT SYSTEM
- PUMP AND TREAT EXTRACTION WELL NETWORK
- EXISTING FENCE AND SIGNAGE
- PROPERTY BOUNDARY

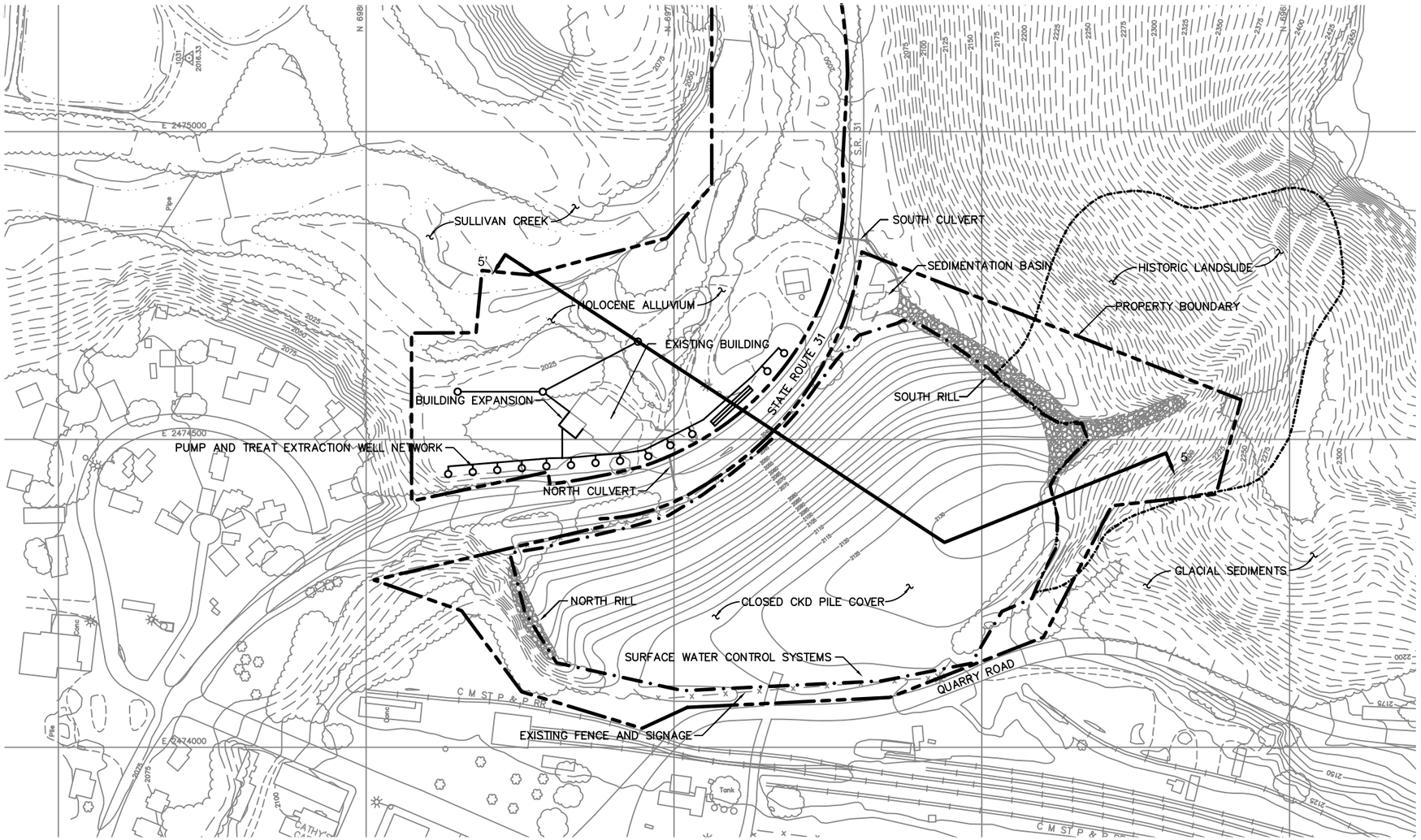

NOTE: THE ALTERNATIVE LAYOUT SHOWN ON THIS EXHIBIT IS INTENDED ONLY FOR THE PURPOSE OF ILLUSTRATION AND ONLY TO SUPPORT THE FEASIBILITY STUDY COMPARISON OF ALTERNATIVES. ACCORDINGLY, THE LOCATION, LAYOUT AND DETAILS OF ALTERNATIVE COMPONENTS AS SHOWN HERE WILL VARY.

N

100 50 0 100 200

SCALE IN FEET

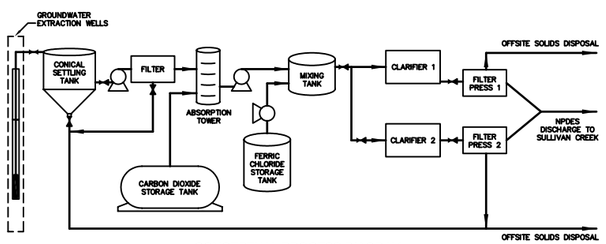

LEGEND

- VALVE
- PUMP

CONCEPTUAL PROCESS DIAGRAM

NOT TO SCALE

DRAFT

LEHIGH HEIDELBERGCEMENT Group

GEOSYNTEC CONSULTANTS
2100 MAIN STREET, SUITE 150
HUNTINGTON BEACH, CALIFORNIA 92648
TELEPHONE: (714) 969-0800

PROJECT:
LEHIGH CEMENT COMPANY – CLOSED CKD PILE SITE
METALINE FALLS, WASHINGTON
DRAFT CLEANUP ACTION PLAN

TITLE:
ALTERNATIVE #2
GROUNDWATER CONTROL

DATE:	DECEMBER 2005	CHECKED BY:	JAC	SCALE:	AS SHOWN	FIGURE NO:
DESIGN BY:	EDS	REVIEWED BY: (PROJ. MGR.)	TRS	JOB NO.:	HR0196-12	4
DRAWN BY:	SLB	DOCUMENT NO:		FILE NO:	0196F162	

N:\CACADD\0196\Figures\0196F162.dwg 12/20/05 13:30 SBerdy