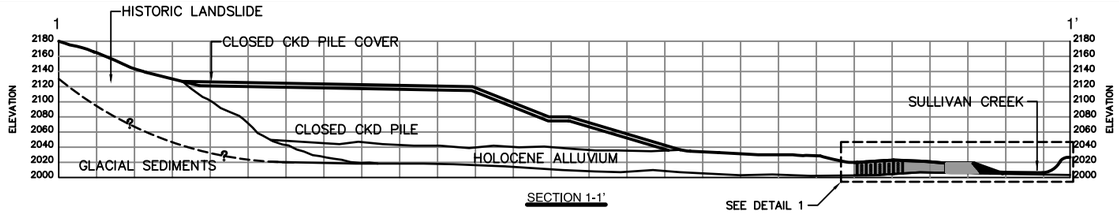

SECTION 1-1'

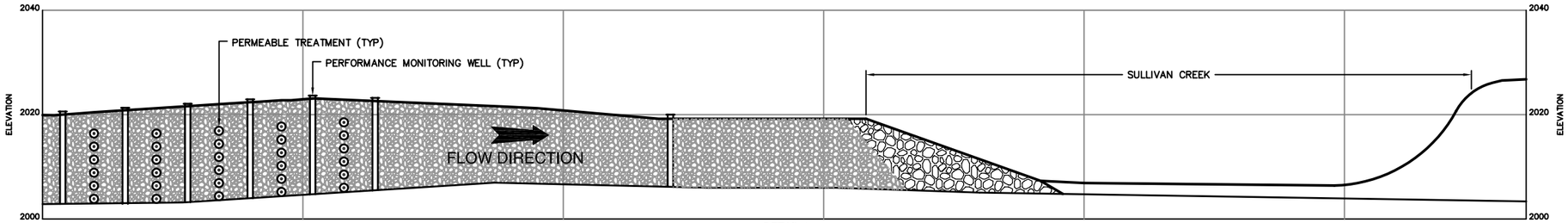

DETAIL 1

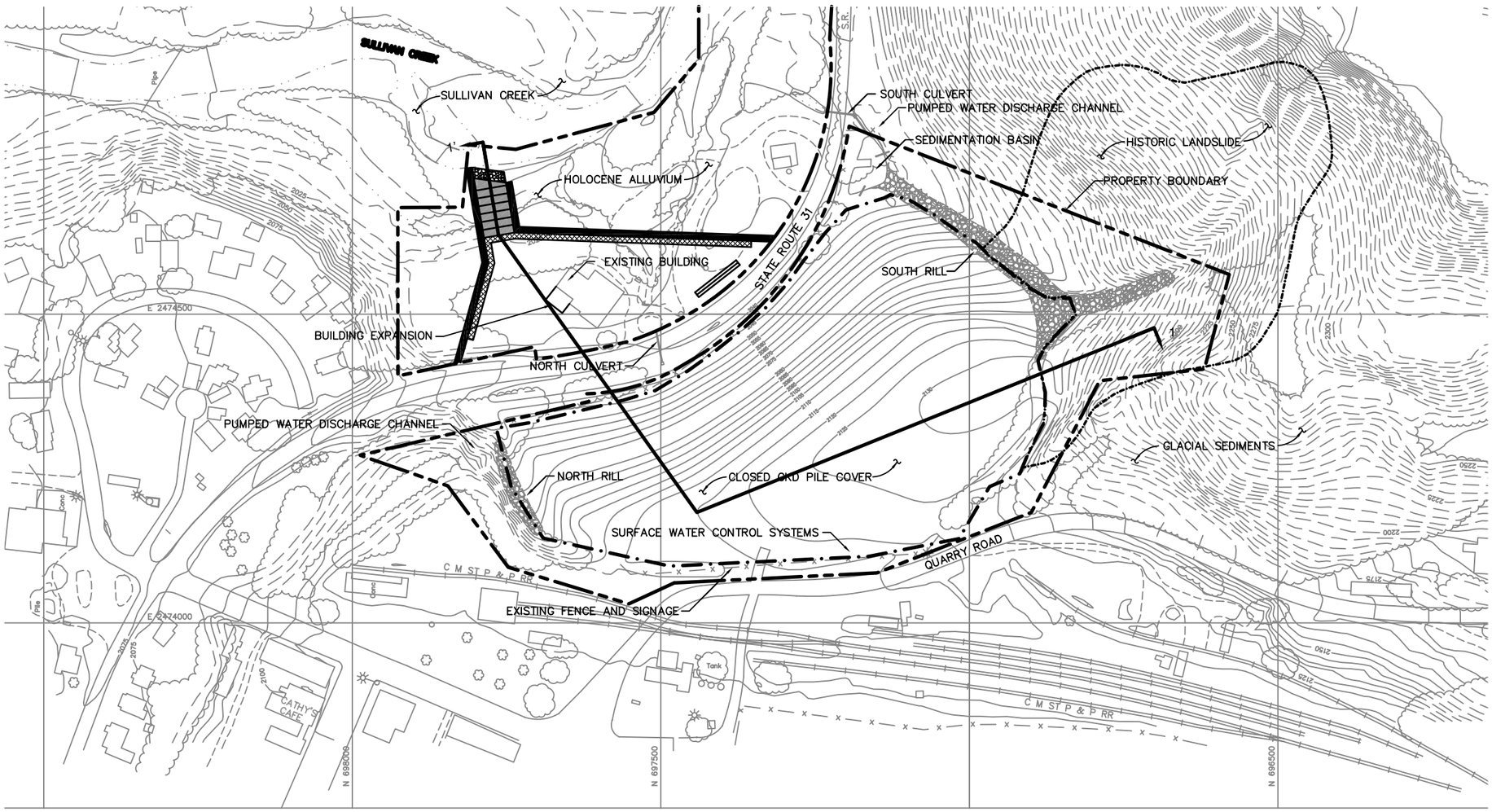

LEGEND

- CLOSED CKD PILE (EXTENTS)
- HISTORIC LANDSLIDE
- PROPERTY BOUNDARY
- SLURRY WALL
- FRENCH DRAIN
- GRAVEL CORRIDOR
- PERMEABLE TREATMENT
- RIP RAP
- EXISTING FENCE AND SIGNAGE

NOTE: THE ALTERNATIVE LAYOUT SHOWN ON THIS EXHIBIT IS INTENDED ONLY FOR THE PURPOSE OF ILLUSTRATION AND ONLY TO SUPPORT THE FEASIBILITY STUDY COMPARISON OF ALTERNATIVES. IF THIS ALTERNATIVE WERE TO BE SELECTED PURSUANT TO THE FEASIBILITY STUDY, THE ACTUAL REMEDY LAYOUT, LOCATION, EXTENT, AND DESIGN DETAILS WOULD BE PREPARED AND OUTLINED IN THE CLEAN-UP ACTION PLAN AND FINAL DESIGN DOCUMENTS. ACCORDINGLY, THE LOCATION, LAYOUT AND DETAILS OF ALTERNATIVE COMPONENTS AS SHOWN HERE WILL VARY.

N

100 50 0 100 200

SCALE IN FEET

LEHIGH HEIDELBERGCEMENT Group

GEOSYNTEC CONSULTANTS
2100 MAIN STREET, SUITE 150
HUNTINGTON BEACH, CALIFORNIA 92648
TELEPHONE: (714) 969-0800

PROJECT:
LEHIGH CEMENT COMPANY – CLOSED CKD PILE SITE
METALINE FALLS, WASHINGTON
DRAFT CLEANUP ACTION PLAN

TITLE:
ALTERNATIVE #5
FUNNEL AND GATE TREATMENT

DATE: DECEMBER 2005	CHECKED BY:	SCALE: AS SHOWN	FIGURE NO:
DESIGN BY:	REVIEWED BY: (PROJ. MGR.)	JOB NO.: HR0196-12	7
DRAWN BY:	DOCUMENT NO:	FILE NO: 0196F165	

DRAFT

N:\CACADD\0196\figures\0196F165.dwg 12/20/05 13:46 SBerdy