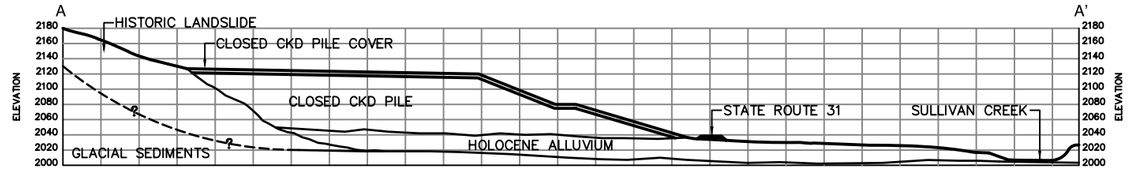

SECTION A-A'

LEGEND

1760	TOPOGRAPHY (FEET ABOVE M.S.L.)
	CLOSED CKD PILE (EXTENTS)
	LIMITS OF HISTORIC LANDSLIDE
	PILOT SYSTEM
	EXISTING FENCE AND SIGNAGE
	PROPERTY BOUNDARY

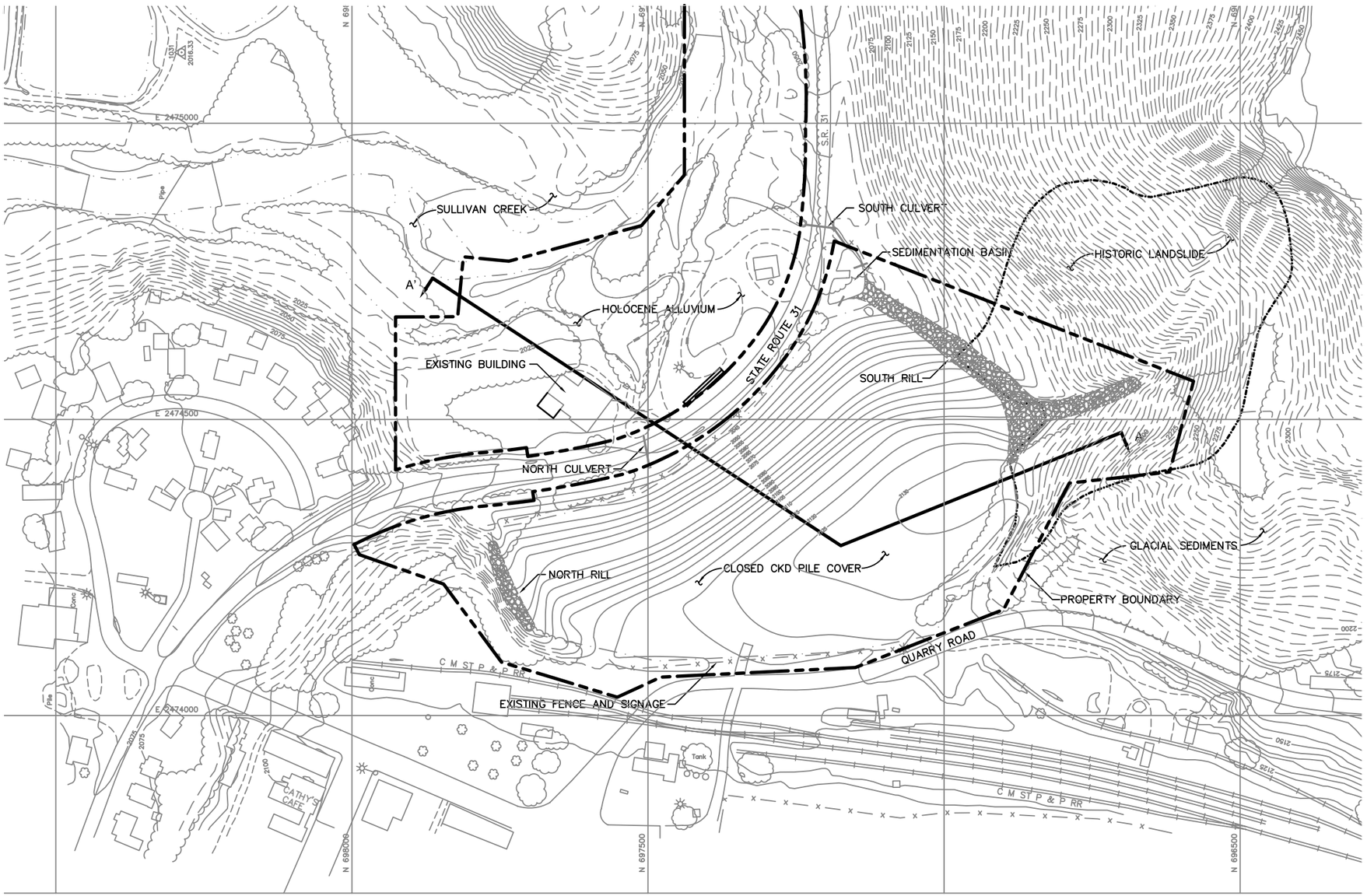

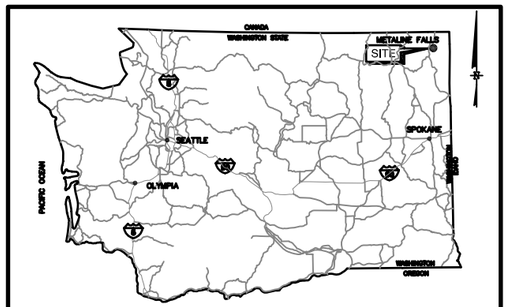

WASHINGTON

LOCATION MAP

N

100 50 0 100 200

SCALE IN FEET

LEHIGH HEIDELBERGCEMENT Group

GEOSYNTEC CONSULTANTS
2100 MAIN STREET, SUITE 150
HUNTINGTON BEACH, CALIFORNIA 92648
TELEPHONE: (714) 969-0800

PROJECT: LEHIGH CEMENT COMPANY CLOSED CKD PILE SITE
METALINE FALLS, WASHINGTON

TITLE: SITE LOCATION AND FEATURES

DATE:	JUNE 2006	CHECKED BY:	EDS	SCALE:	AS SHOWN	FIGURE NO:	1–1
DESIGN BY:	BLP	REVIEWED BY: (PROJ. MGR.)	EDS	JOB NO.:	HR0996–03		
DRAWN BY:	SLB	DOCUMENT NO:	EDR	FILE NO:	0996–004		

N:\CACADD\HR0996\General\0996-004.dwg 7/07/06 13:35 SBerdy