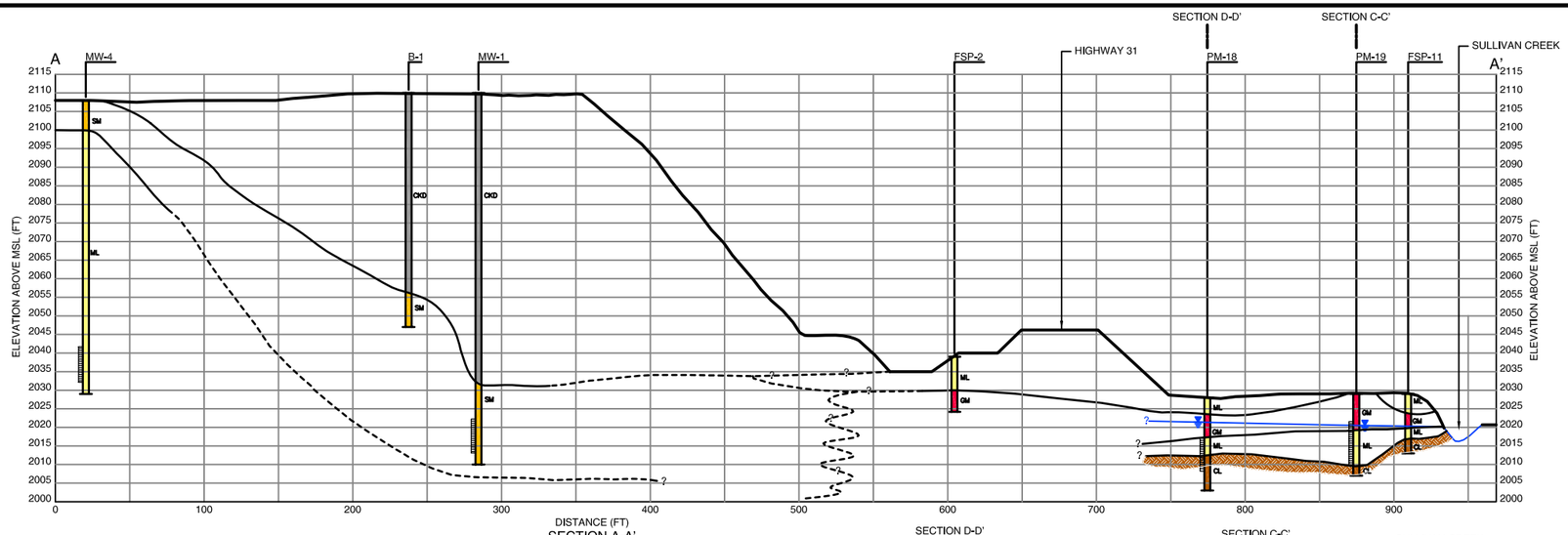

SECTION A-A'

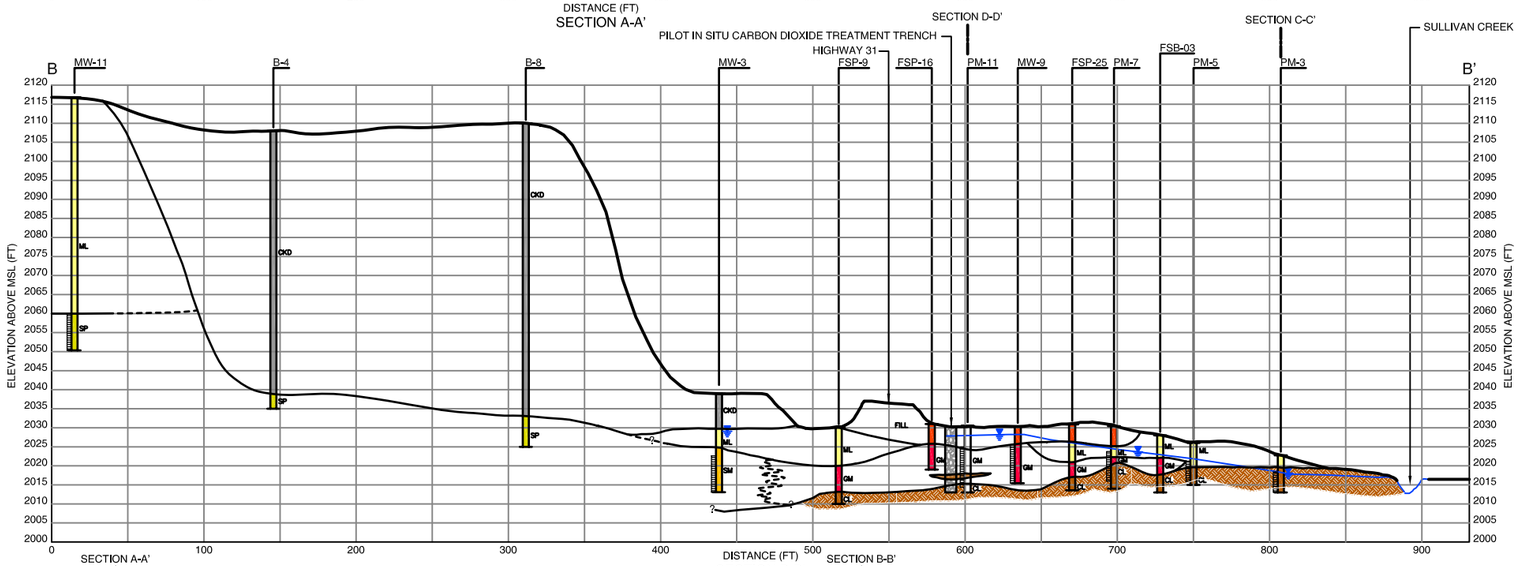

SECTION B-B'

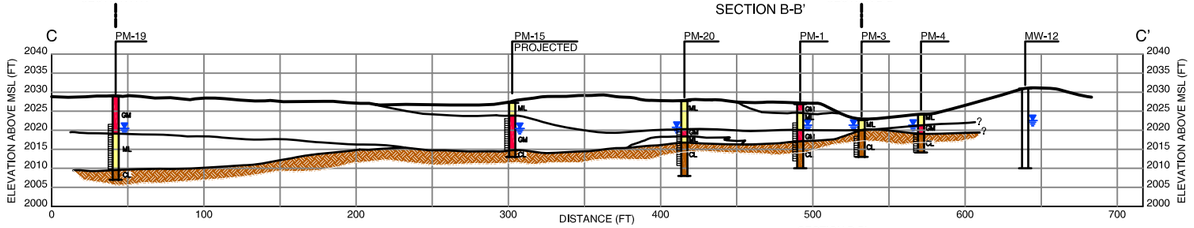

SECTION C-C'

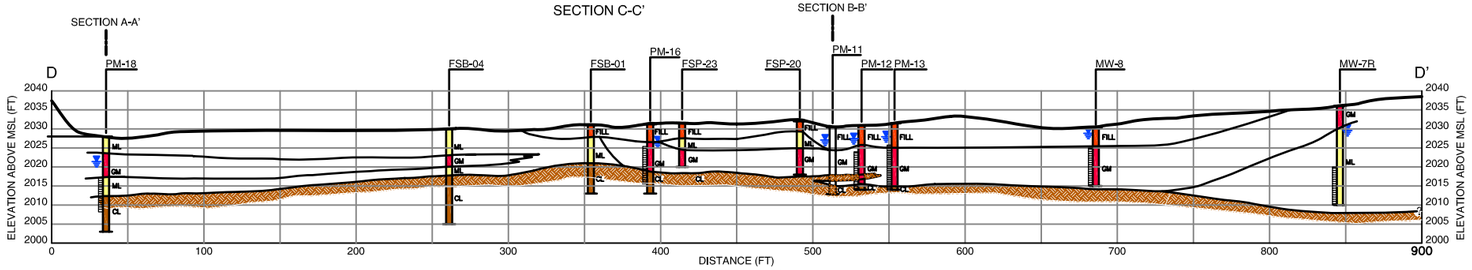

SECTION D-D'

EXPLANATION

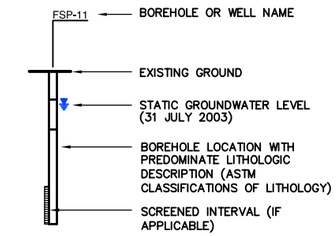

ASTM CLASSIFICATIONS OF LITHOLOGY

- ML – GRAVELLY SILT
- GM – WELL-GRADED SILTY GRAVEL
- CL – SILTY CLAY
- FILL – ARTIFICIAL FILL
- SP – SANDY GRAVEL
- CKD – CEMENT KILN DUST
- SM – SANDY SILT
- CONFINING SILTY CLAY LAYER

VERTICAL SCALE IN FEET: 0, 10, 20

HORIZONTAL SCALE IN FEET: 0, 25, 50

LEHIGH HEIDELBERGCEMENT Group

GEOSYNTEC CONSULTANTS
2100 MAIN STREET, SUITE 150
HUNTINGTON BEACH, CALIFORNIA 92648
TELEPHONE: (714) 969-0800

PROJECT: LEHIGH CEMENT COMPANY CLOSED CKD PILE SITE
METALINE FALLS, WASHINGTON

TITLE: GEOLOGIC CROSS SECTIONS

DATE:	JUNE 2006	CHECKED BY:	EDS	SCALE:	AS SHOWN	FIGURE NO:
DESIGN BY:	BLP	REVIEWED BY: (PROJ. MGR.)	AJB	JOB NO.:	HR0996-03	3-2
DRAWN BY:	SLB	DOCUMENT NO:		FILE NO:	0996-007	

N:\CACADD\HR0996\General\0996-007.dwg 7/07/06 13:34 SBerdy