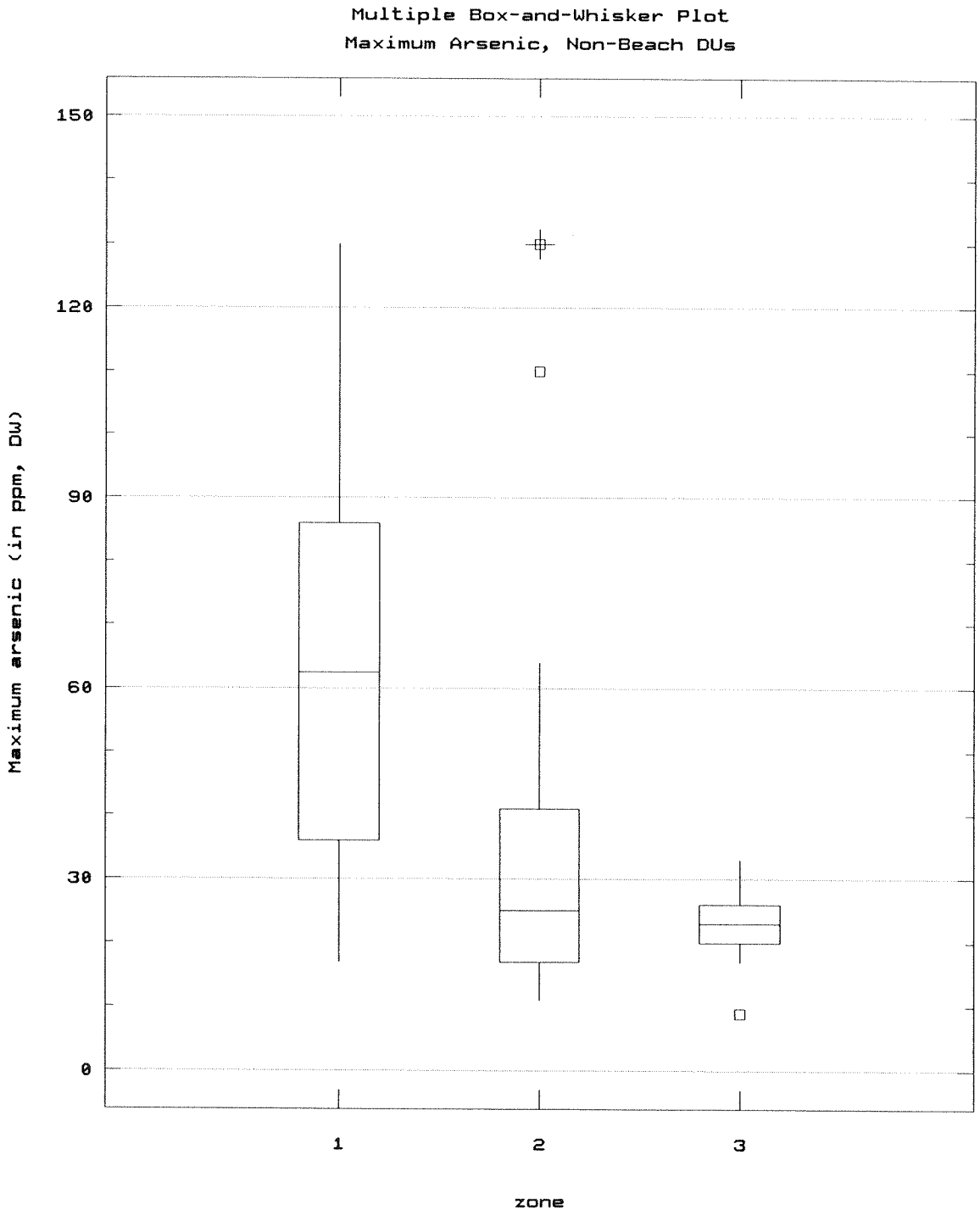

Figure 6
Box-and-Whisker Plot: Maximum Arsenic Results by Zone

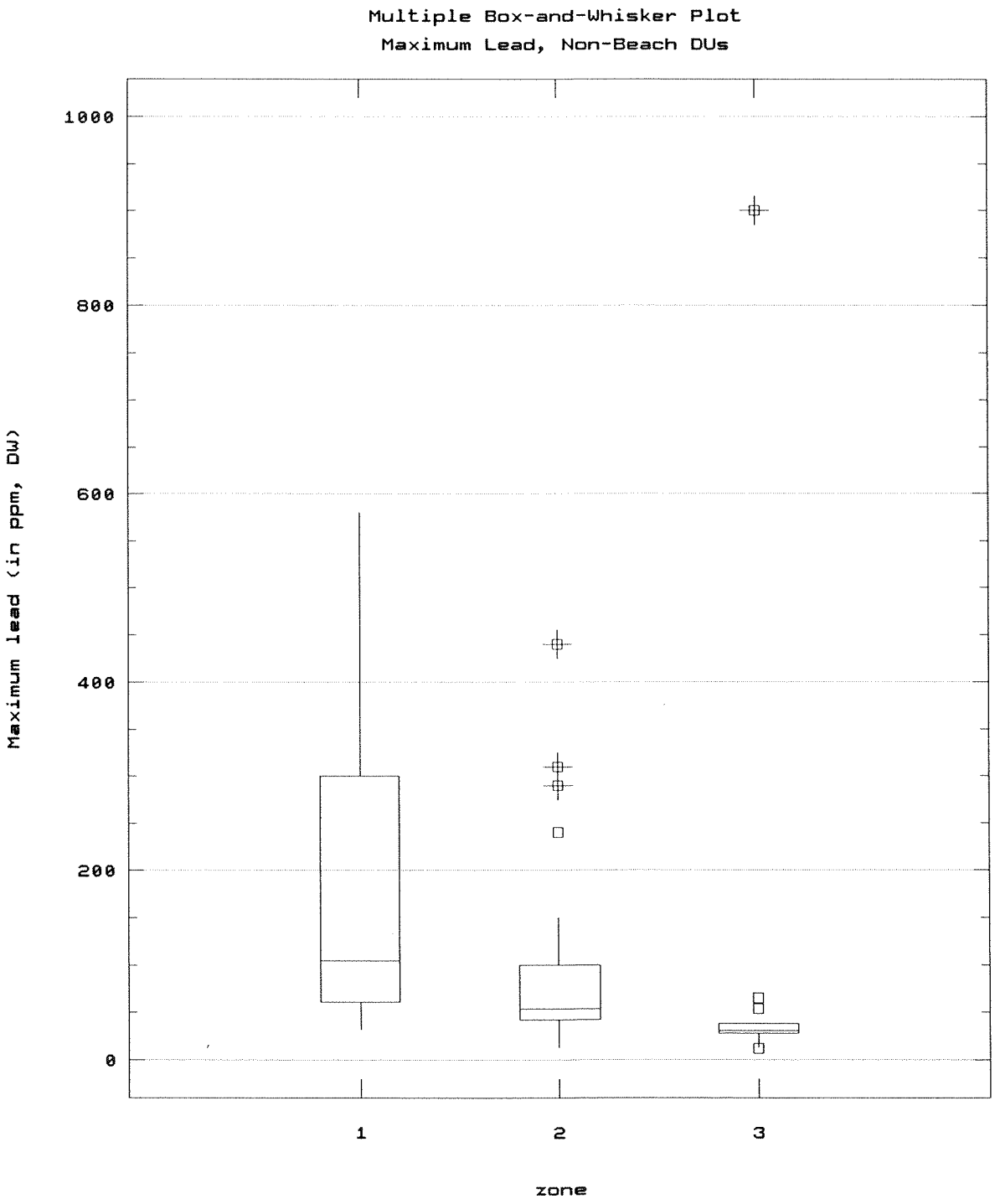

Figure 7
Box-and-Whisker Plot: Maximum Lead Results by Zone

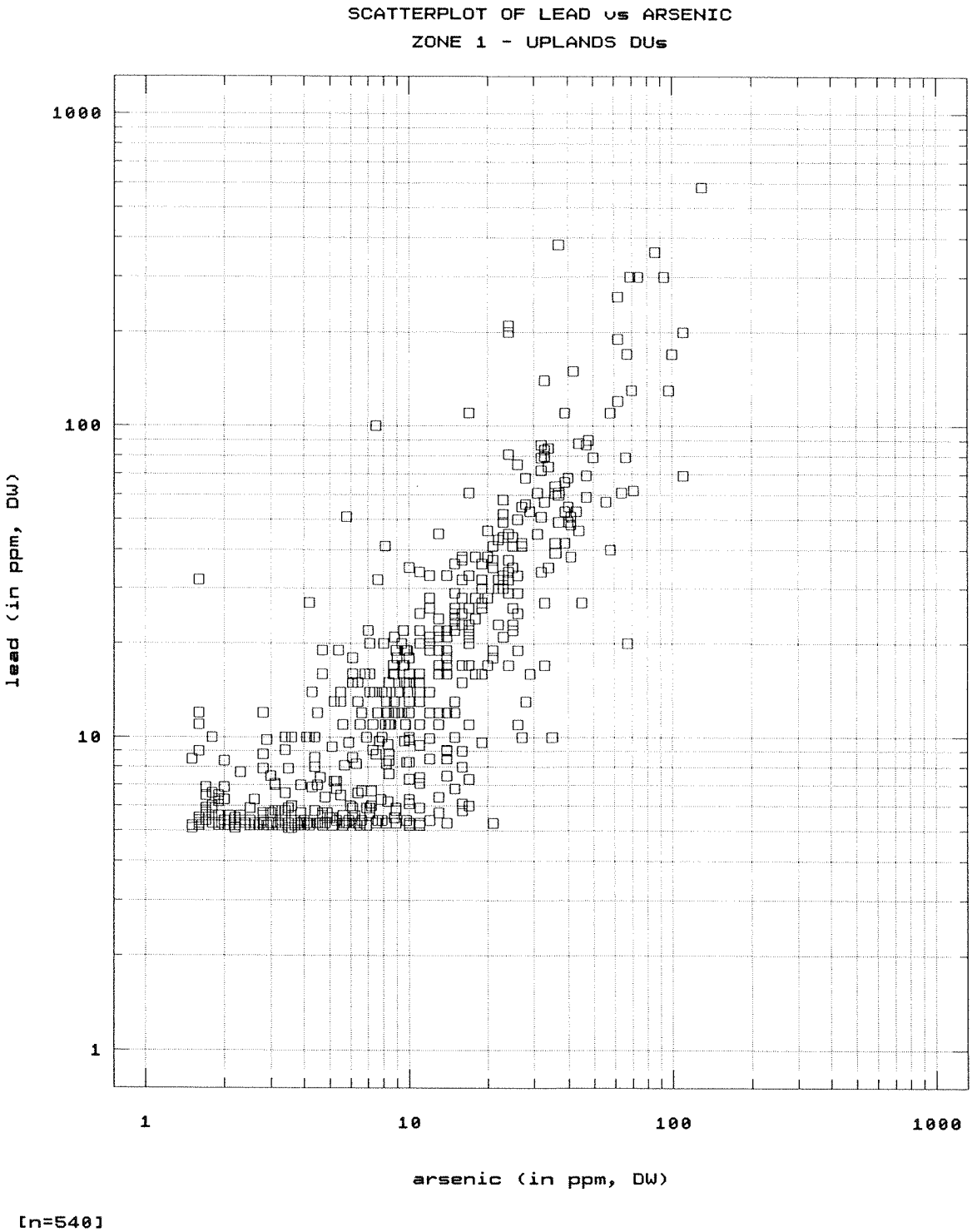

Figure 8
Scatterplot: Lead versus Arsenic Results, Zone 1

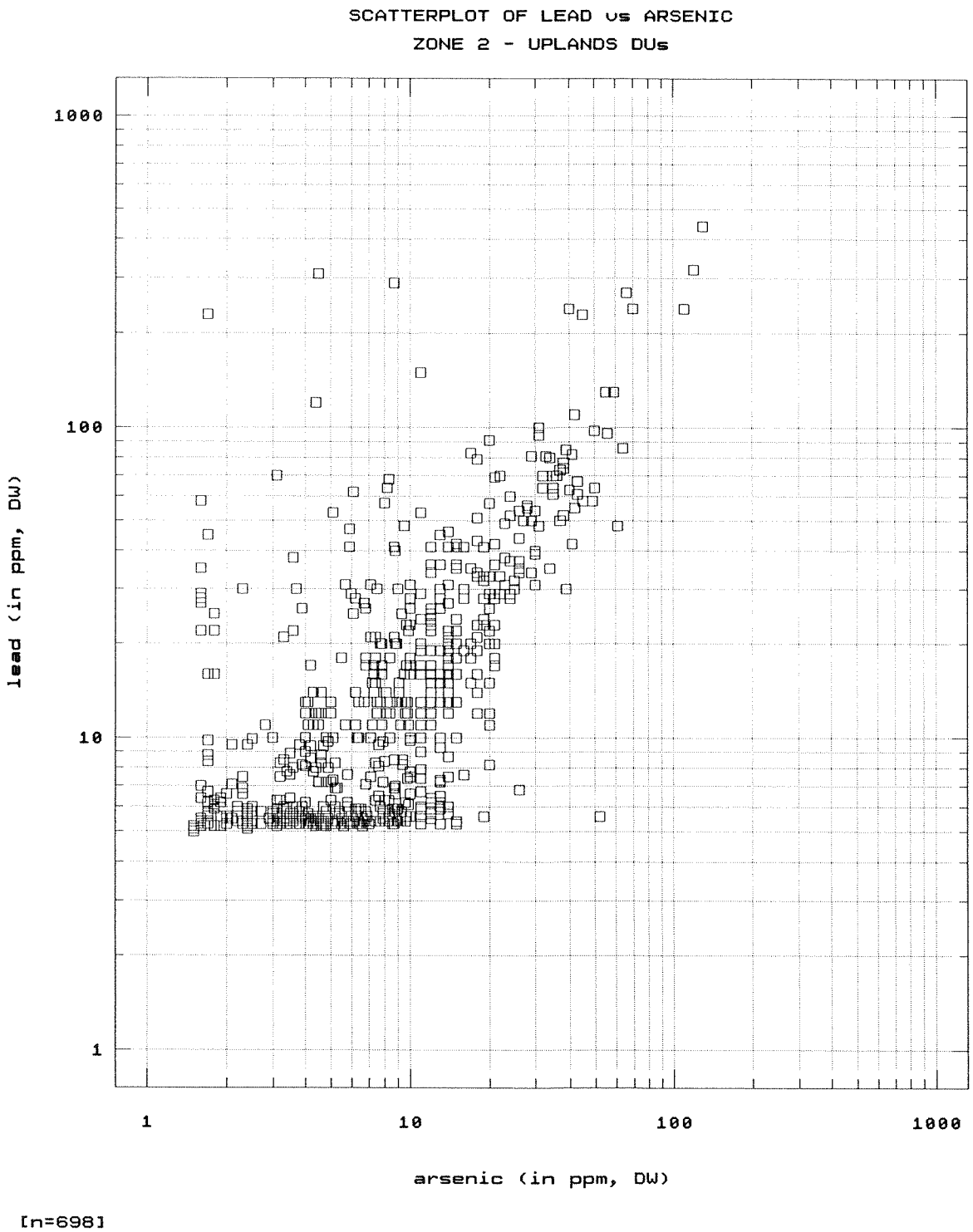

Figure 9
Scatterplot: Lead versus Arsenic Results, Zone 2

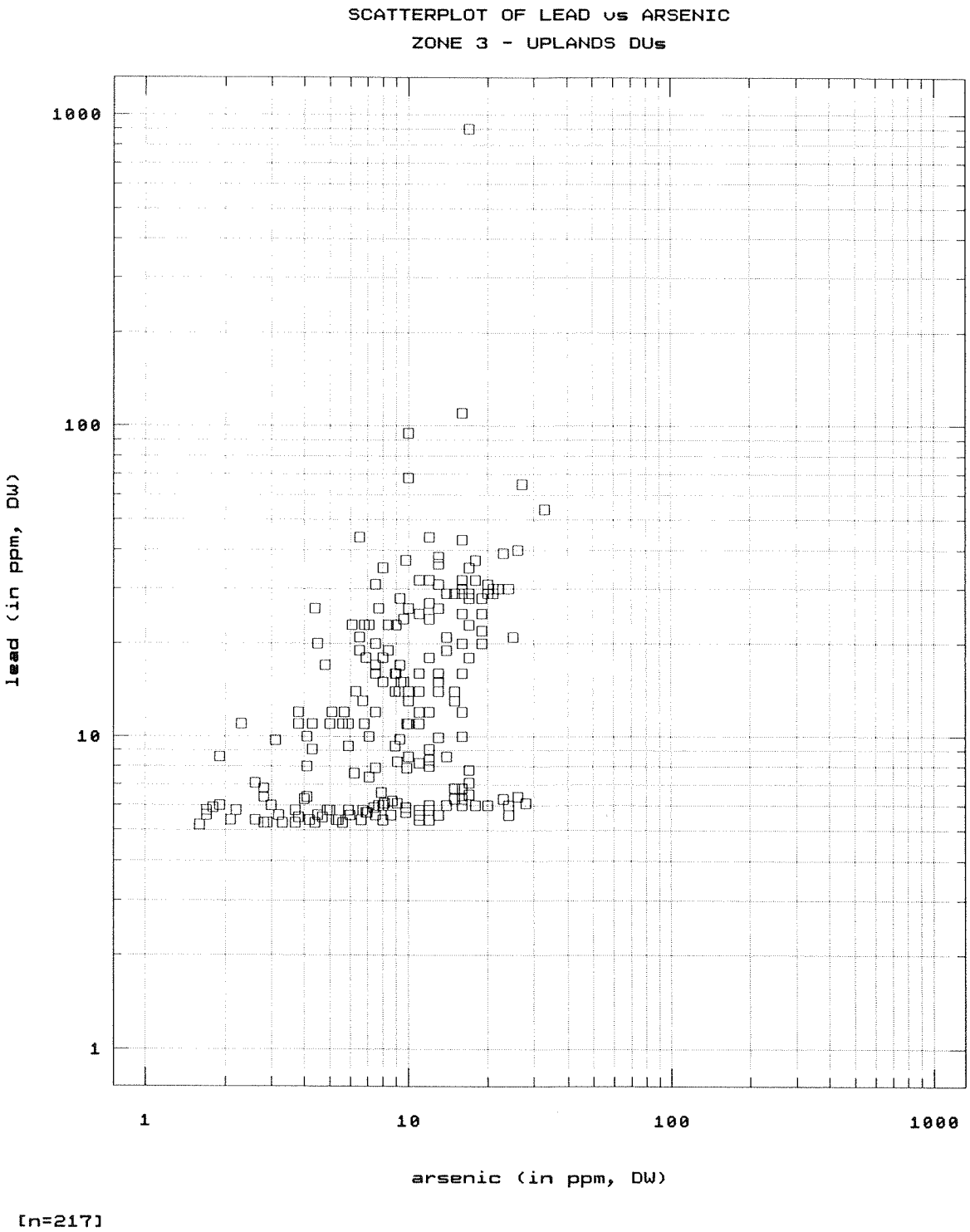

Figure 10
Scatterplot: Lead versus Arsenic Results, Zone 3

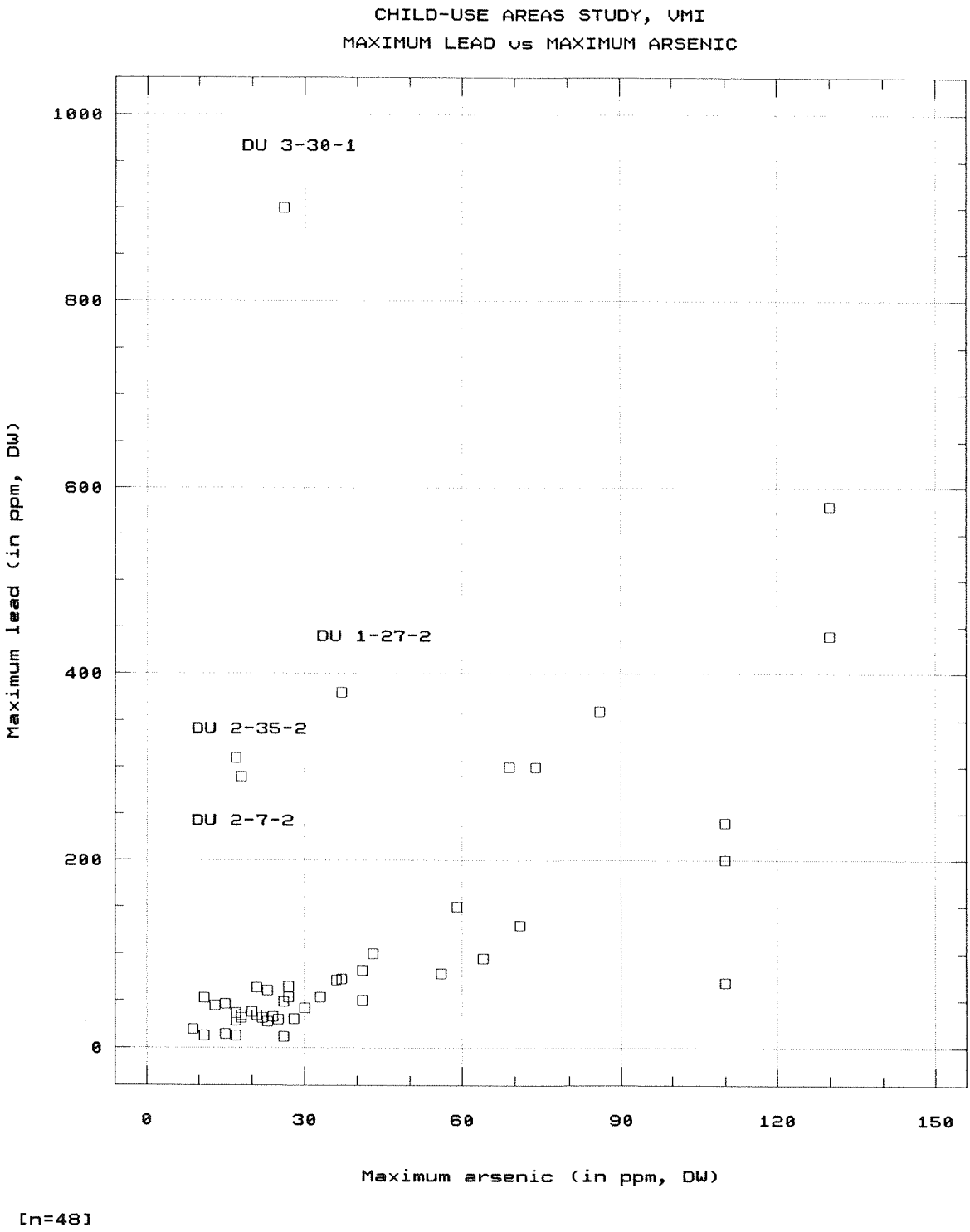

Figure 11
Scatterplot: Maximum Lead versus Maximum Arsenic Results

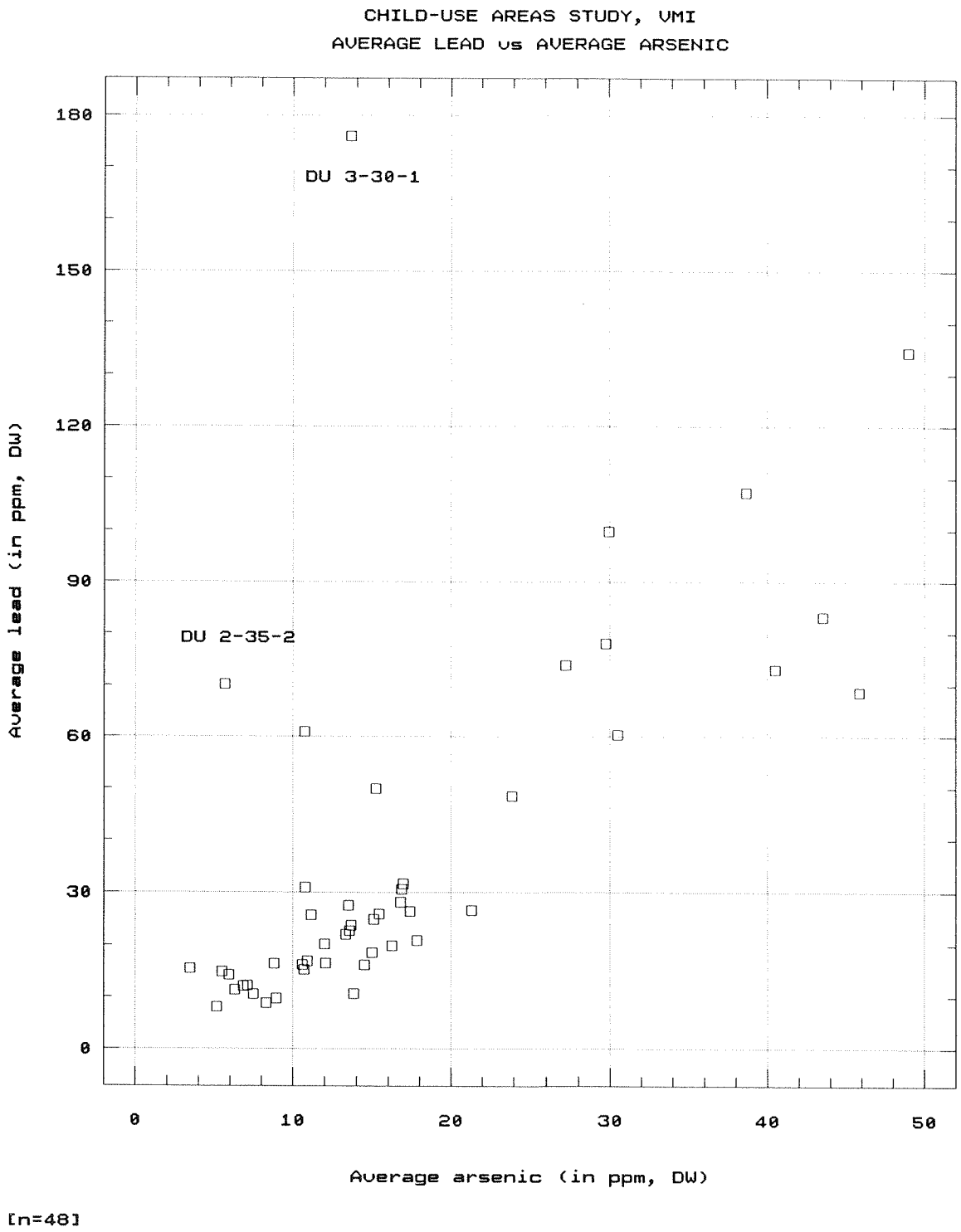

Figure 12
Scatterplot: Average Lead versus Average Arsenic Results

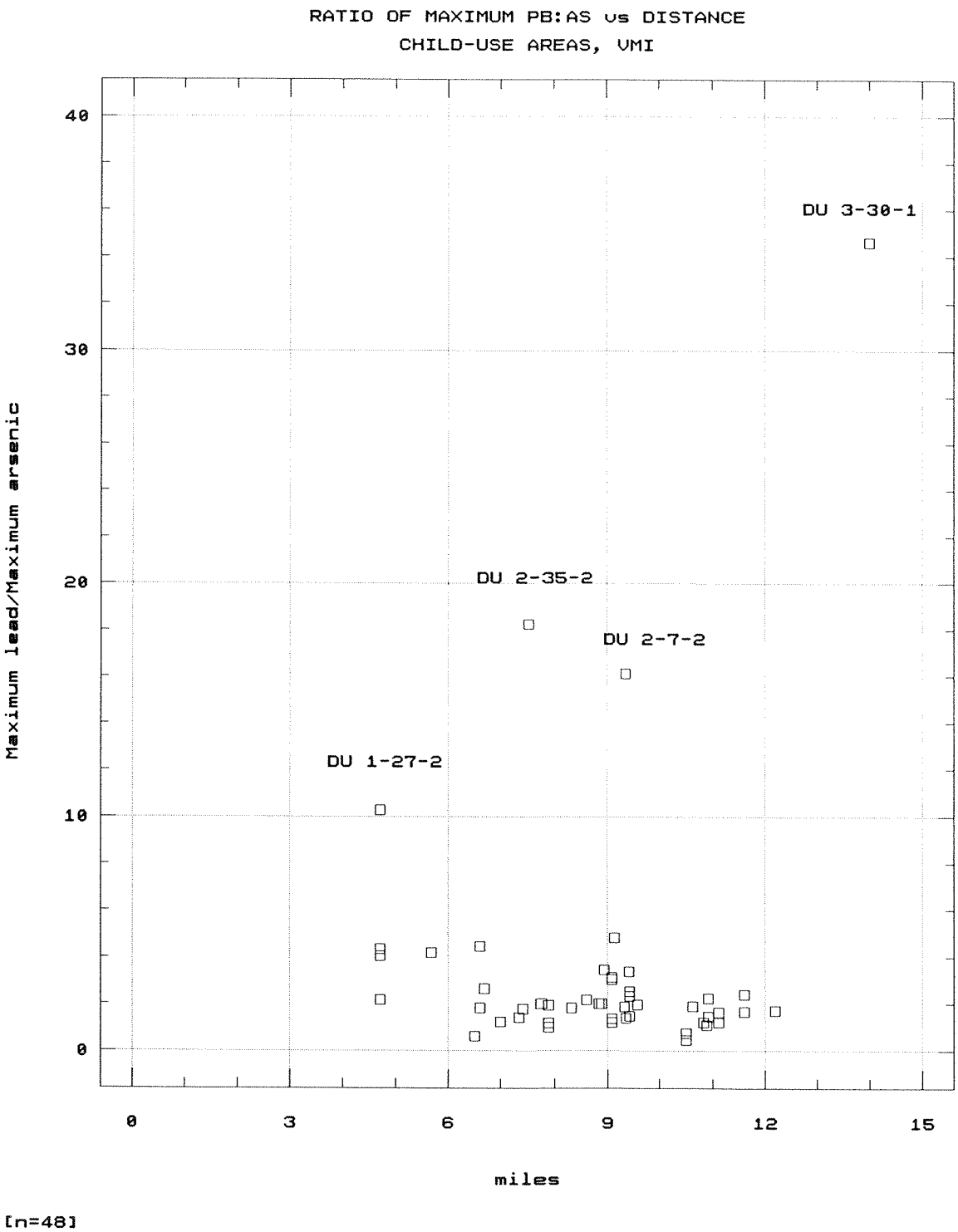

Figure 13a
Scatterplot: Maximum Lead:Maximum Arsenic Ratio versus Distance

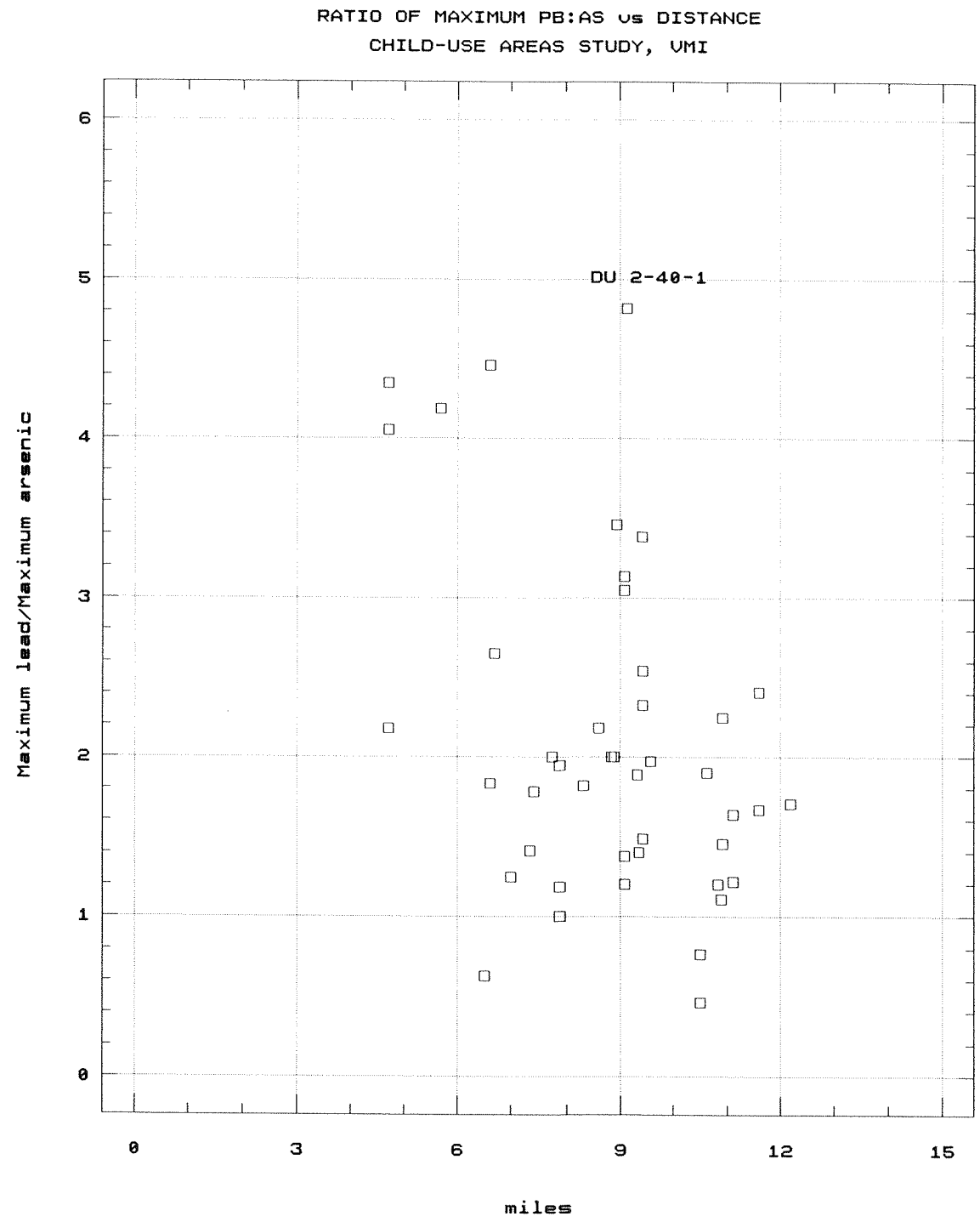

[n=44 DUs with ratio less than 10]

Figure 13b
Scatterplot: Maximum Lead:Maximum Arsenic Ratio versus Distance
Ratios Less Than 6

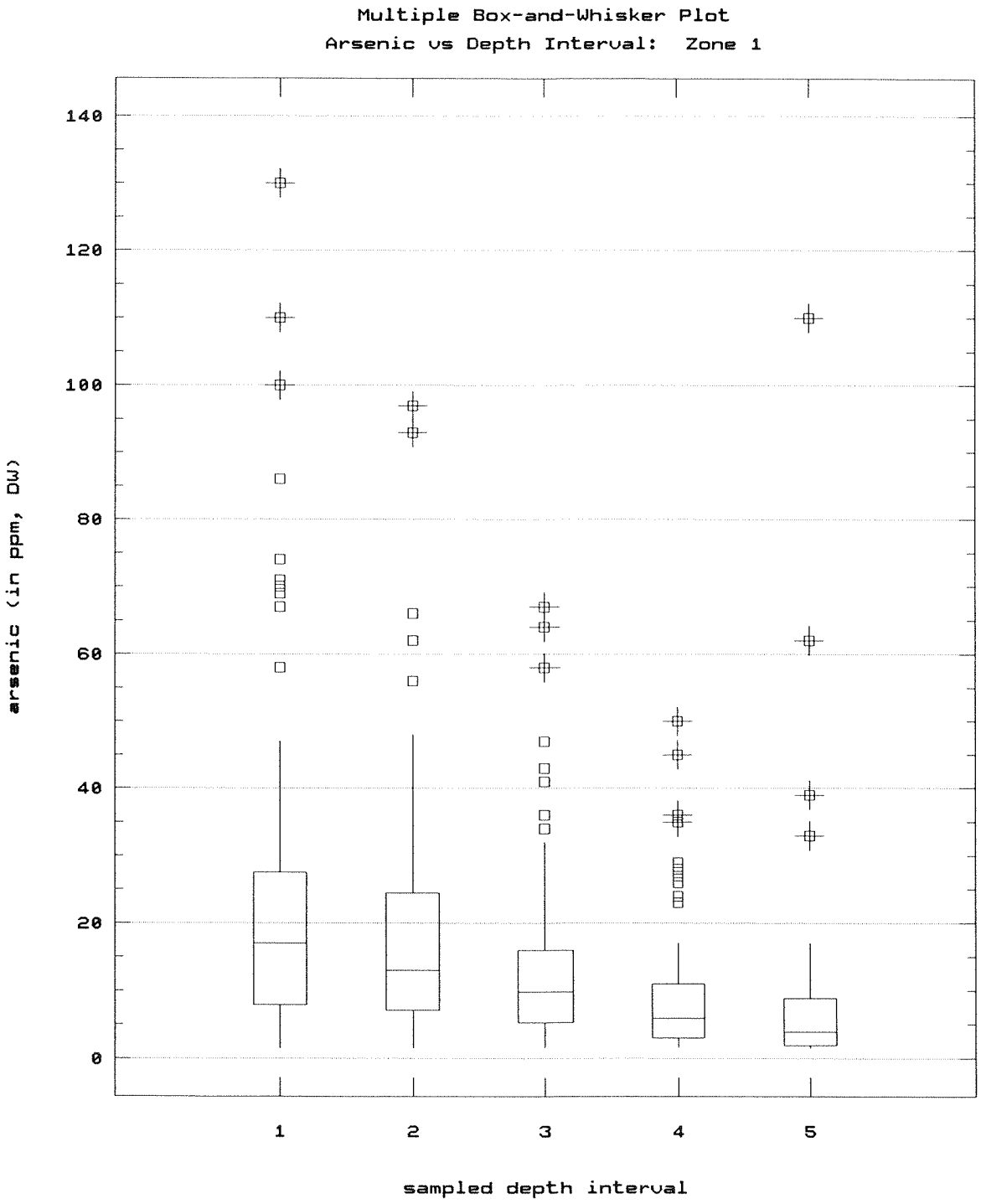

[beach DUs excluded]

Figure 14
Box-and-Whisker Plot: Arsenic versus Depth Interval, Zone 1

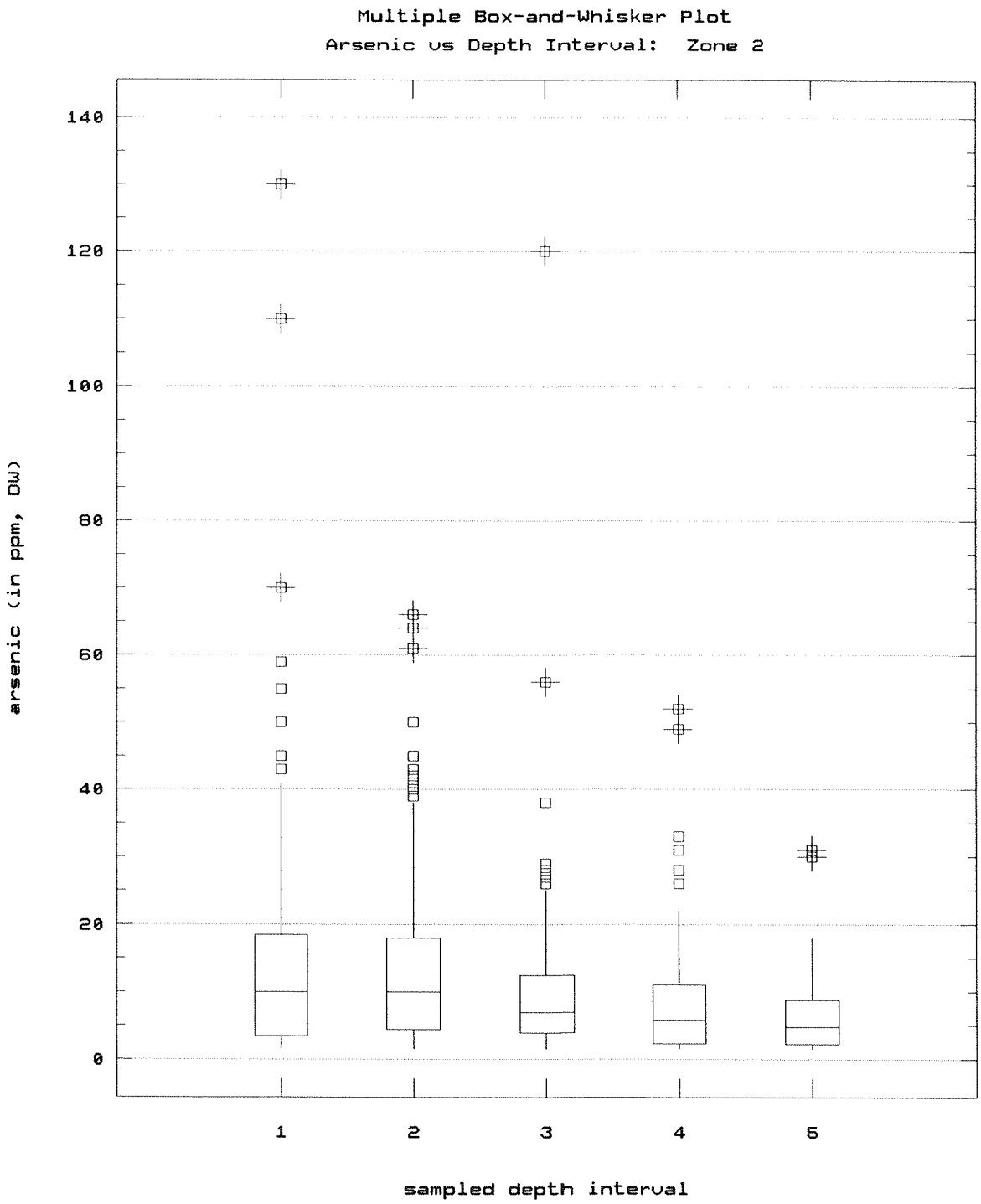

[beach DUs excluded]

Figure 15
Box-and-Whisker Plot: Arsenic versus Depth Interval, Zone 2

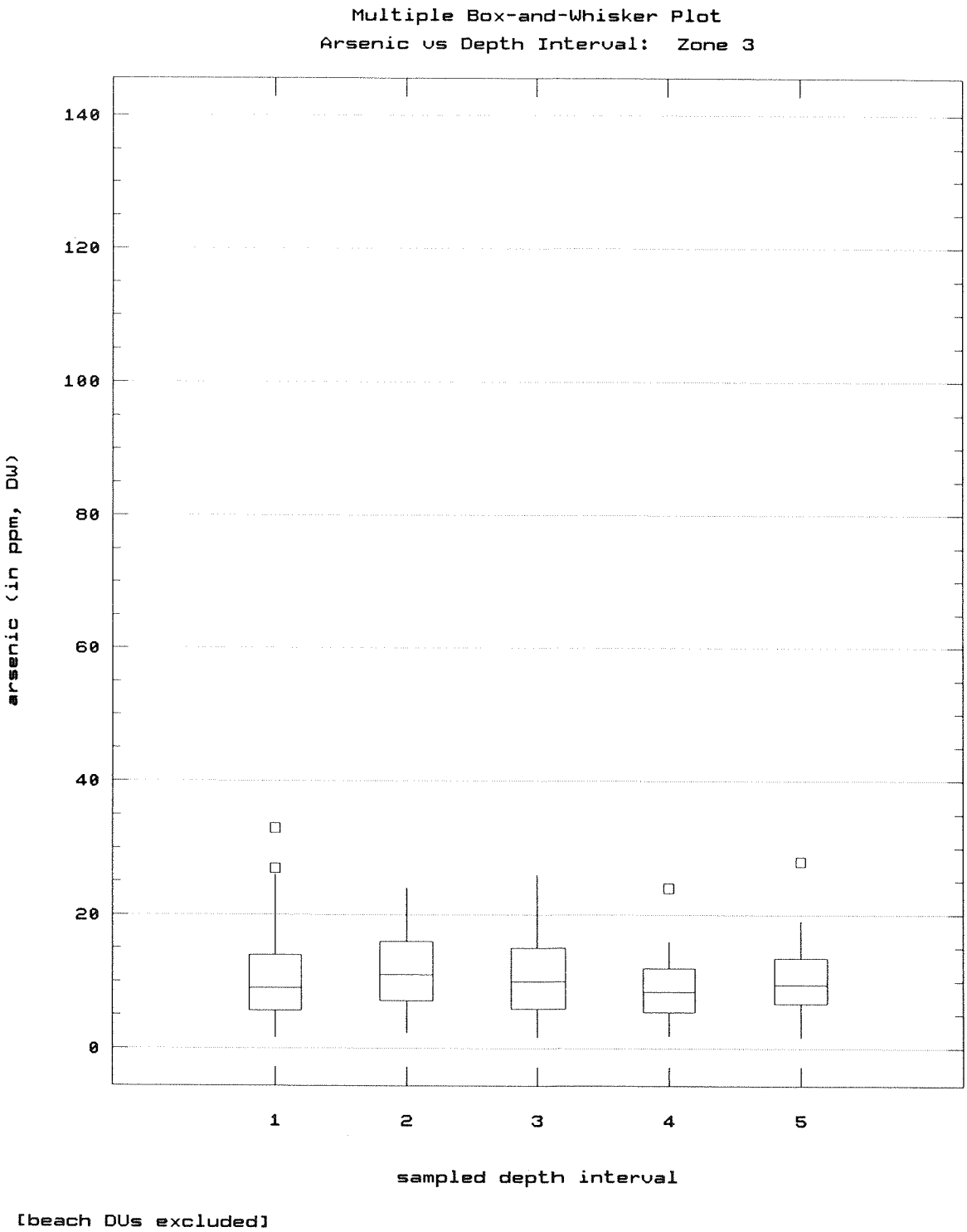

Figure 16
Box-and-Whisker Plot: Arsenic versus Depth Interval, Zone 3

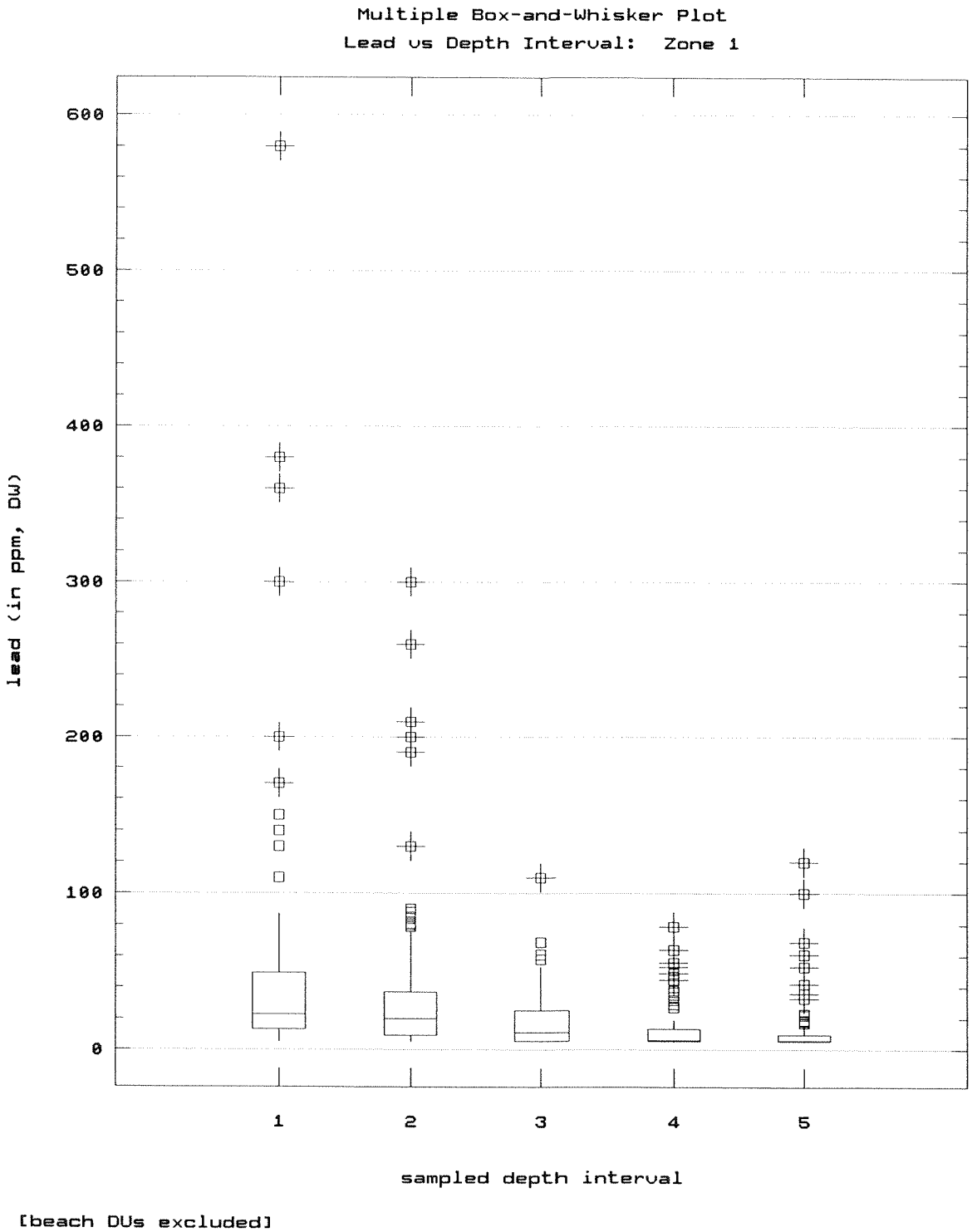

Figure 17
Box-and-Whisker Plot: Lead versus Depth Interval, Zone 1

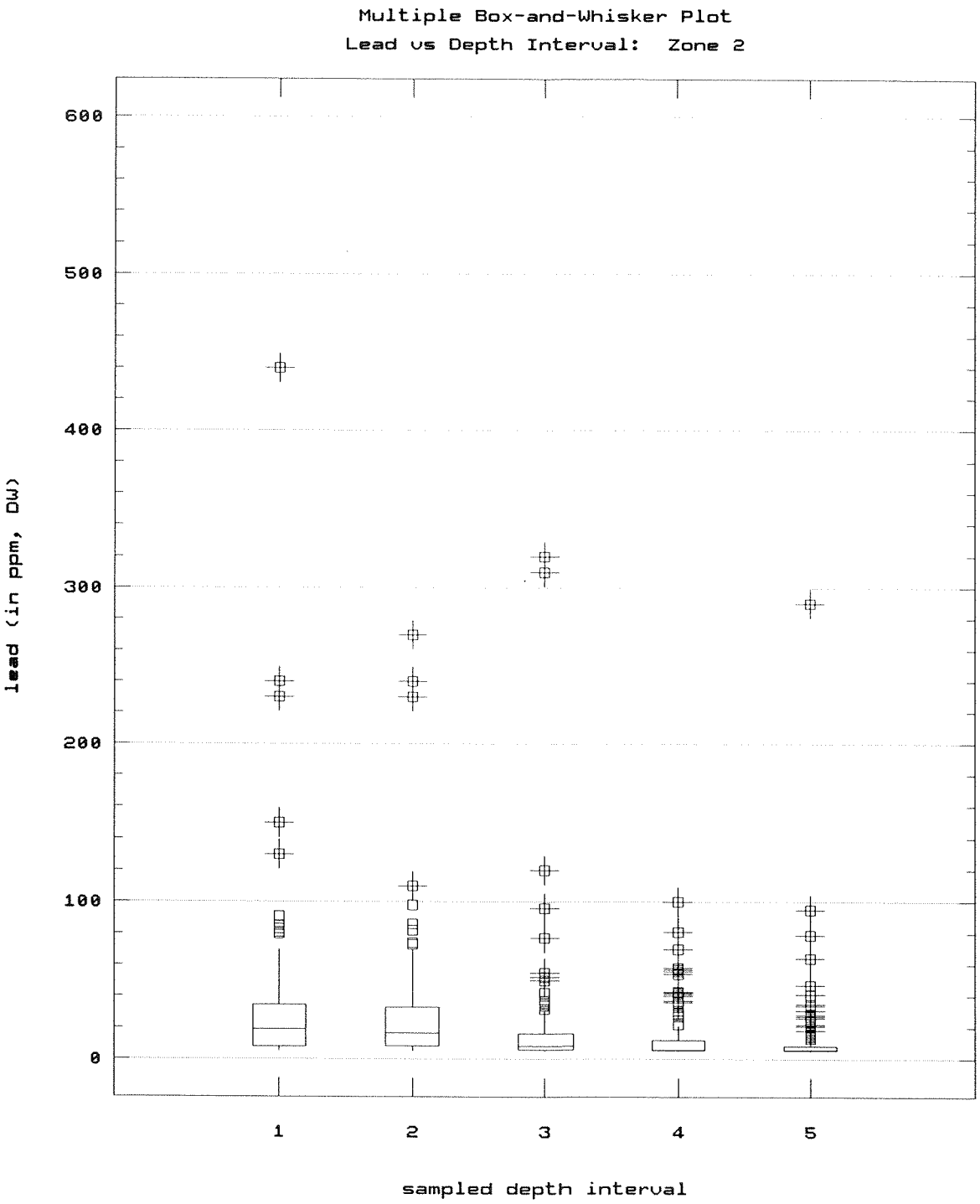

[beach DUs excluded]

Figure 18
Box-and-Whisker Plot: Lead versus Depth Interval, Zone 2

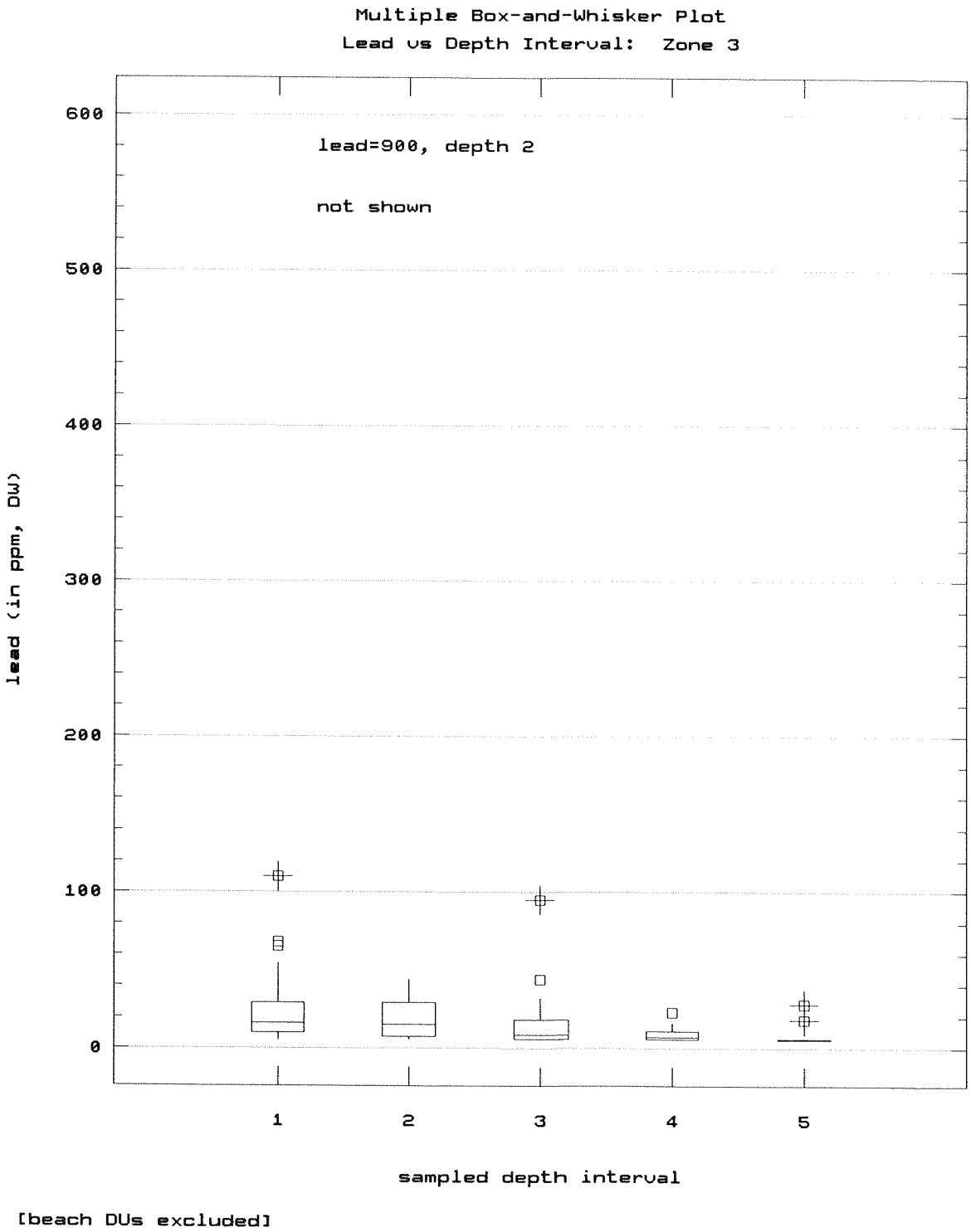

Figure 19
Box-and-Whisker Plot: Lead versus Depth Interval, Zone 3

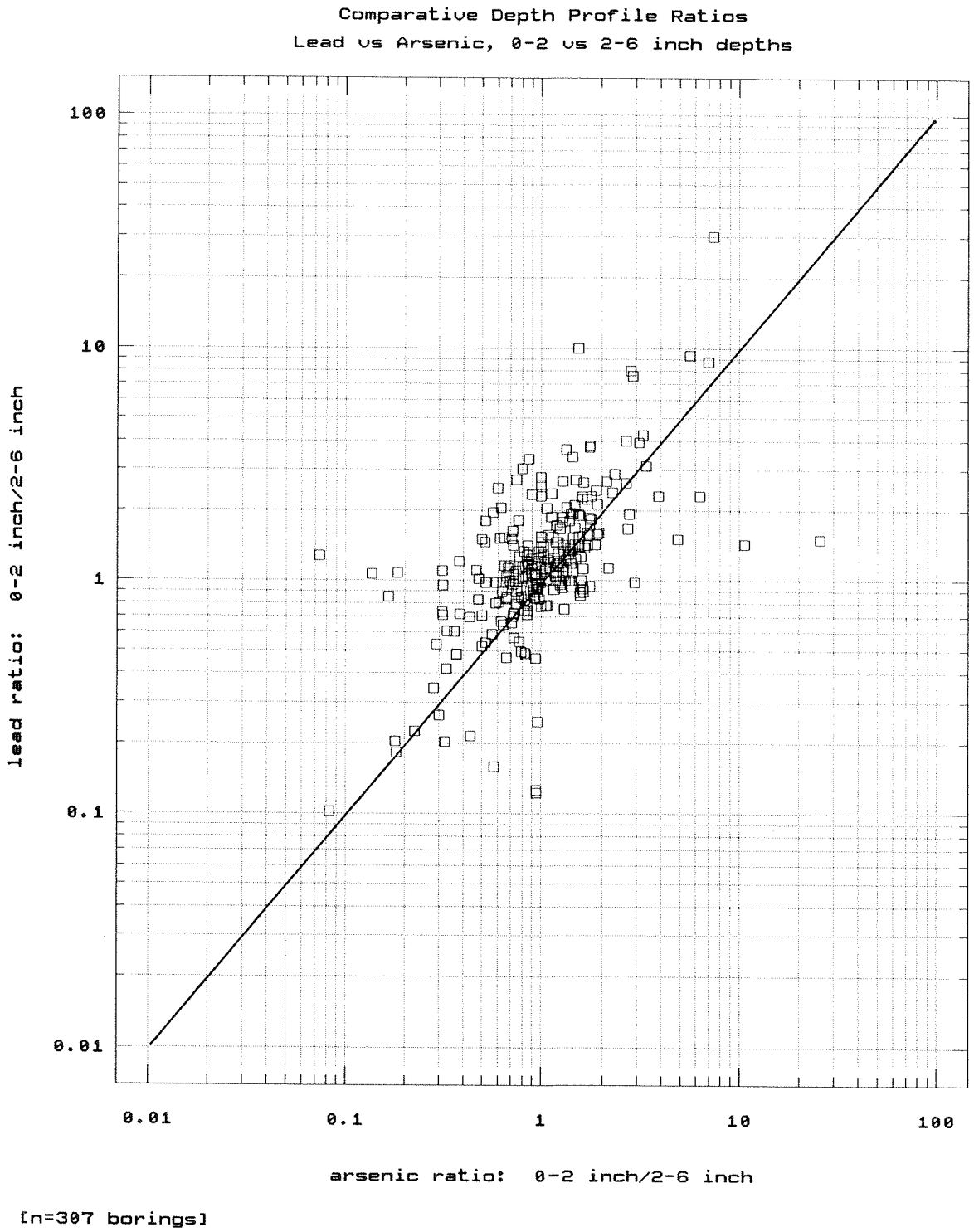

Figure 20
Scatterplot: Comparative Depth Profiles, Arsenic versus Lead

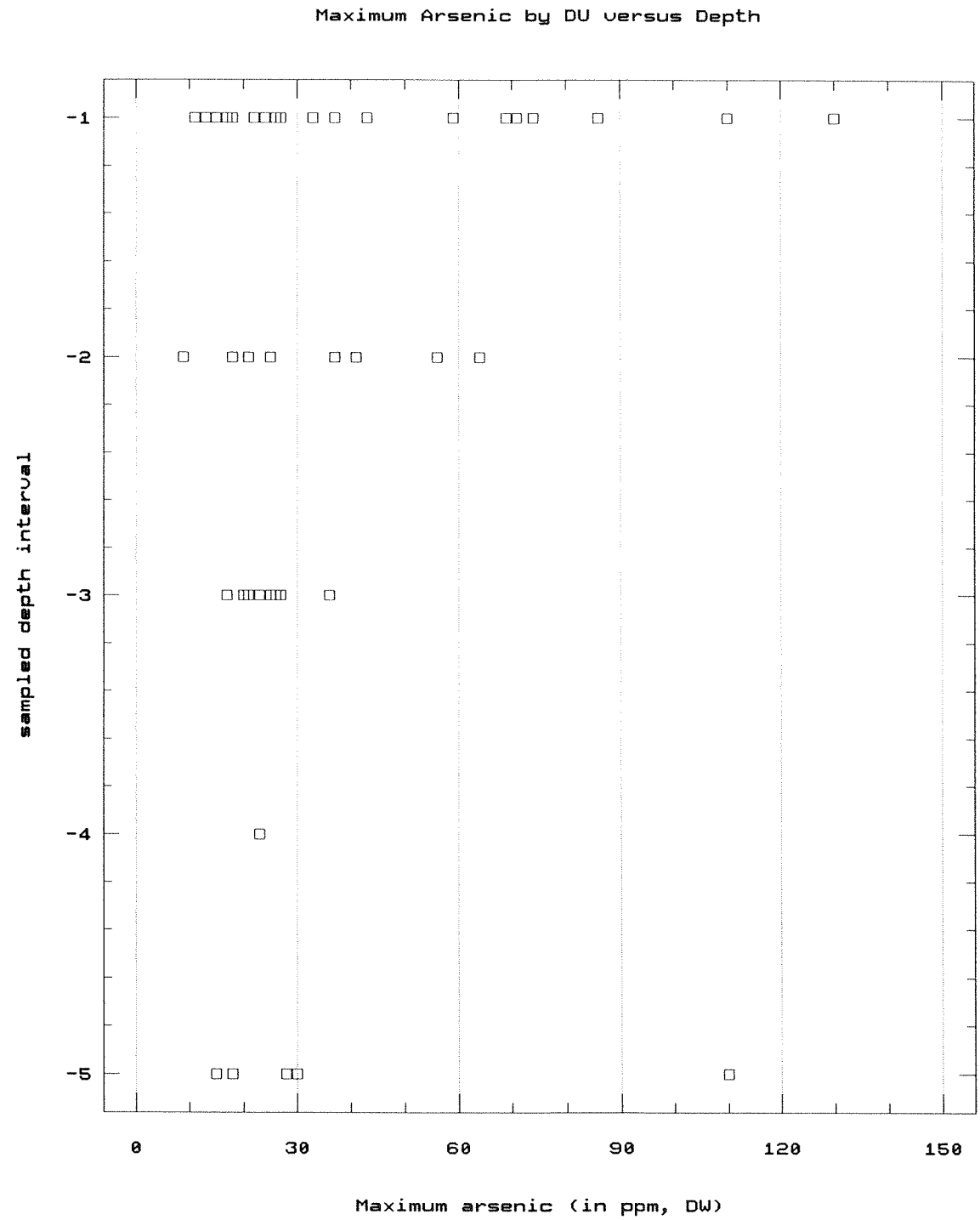

[n=48 uplands DUs]

Figure 21
Scatterplot: Maximum Arsenic by Depth Interval

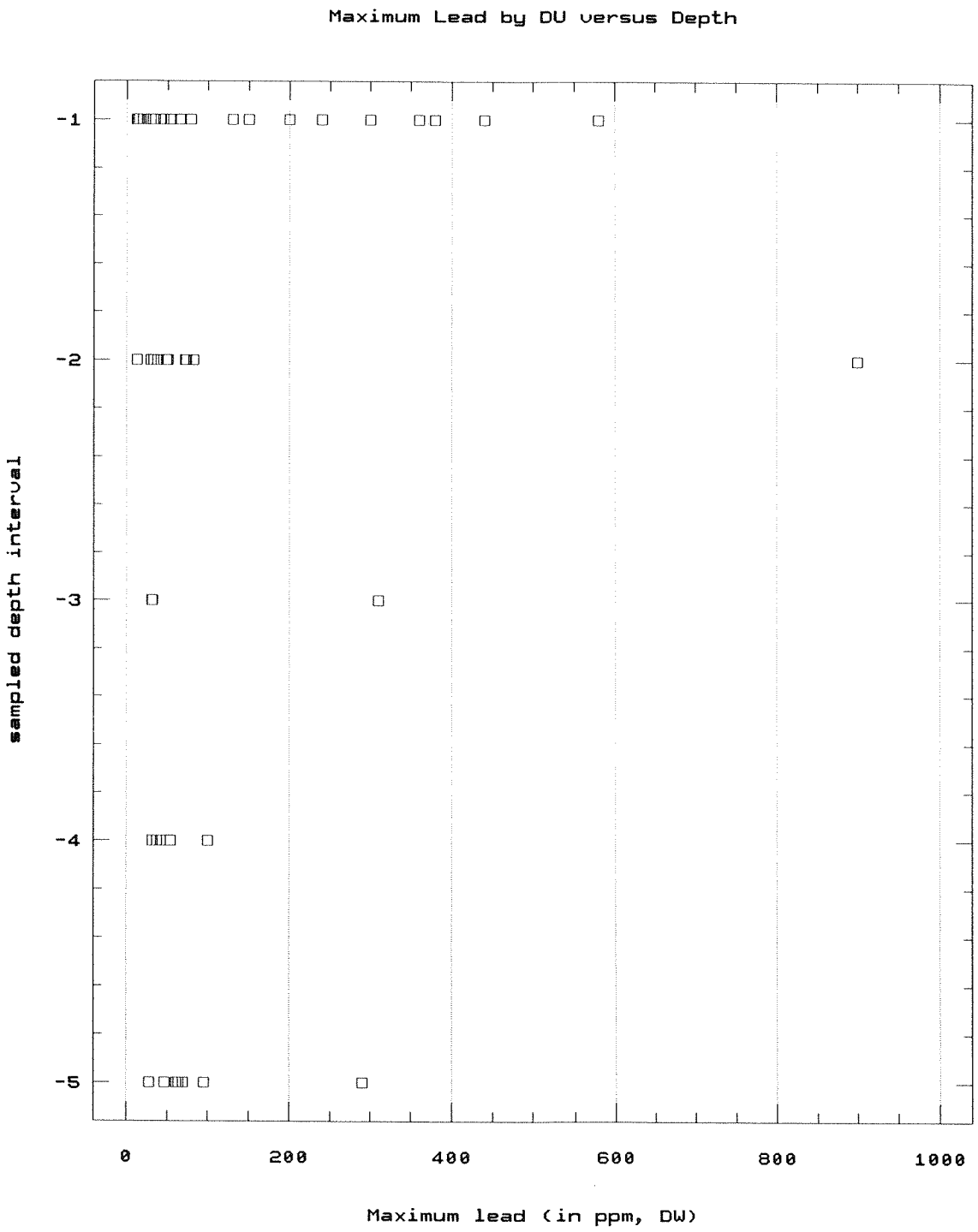

[n=48 uplands DUs]

Figure 22
Scatterplot: Maximum Lead by Depth Interval

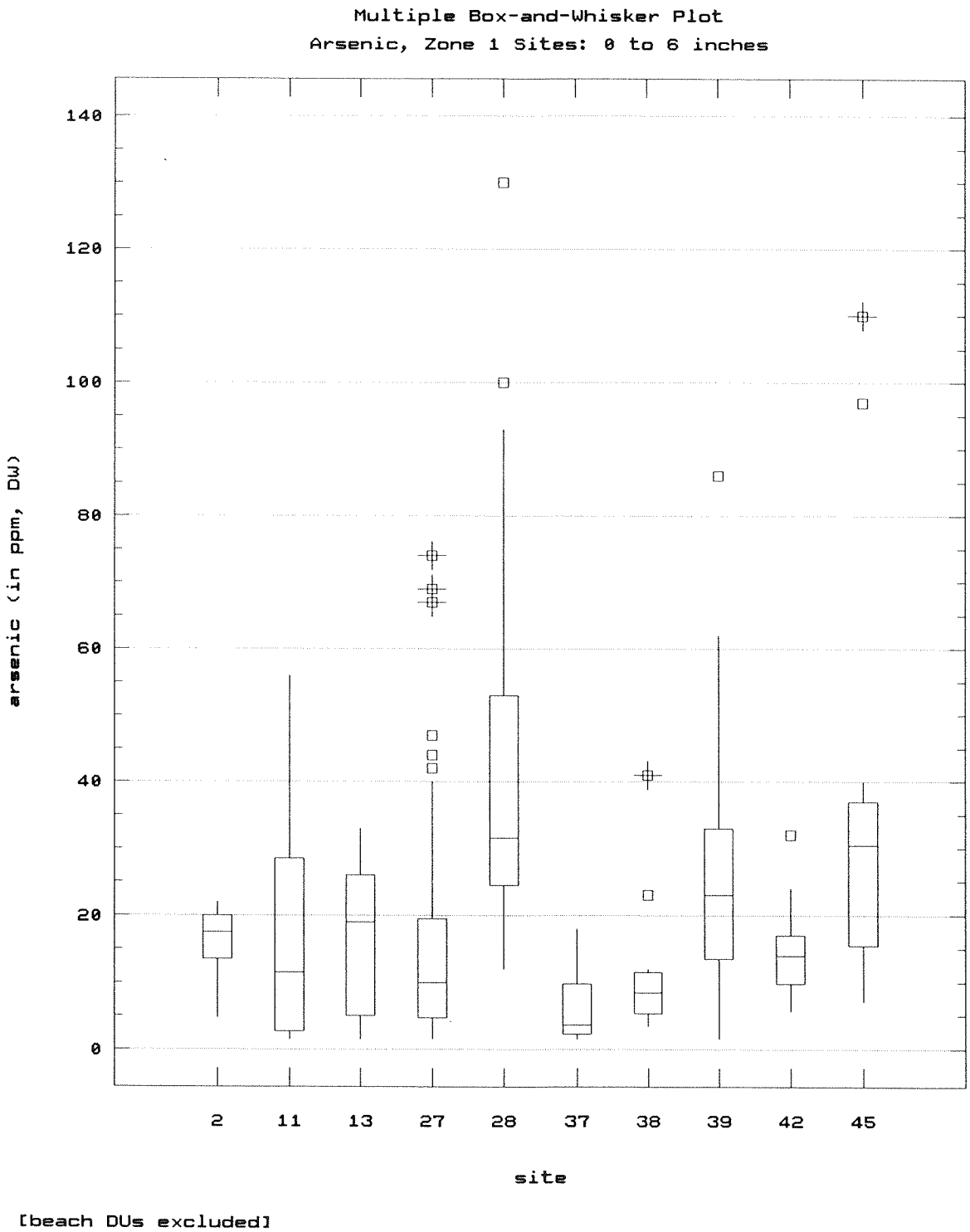

Figure 23
Box-and-Whisker Plot: Arsenic by Child-Use Area, Zone 1

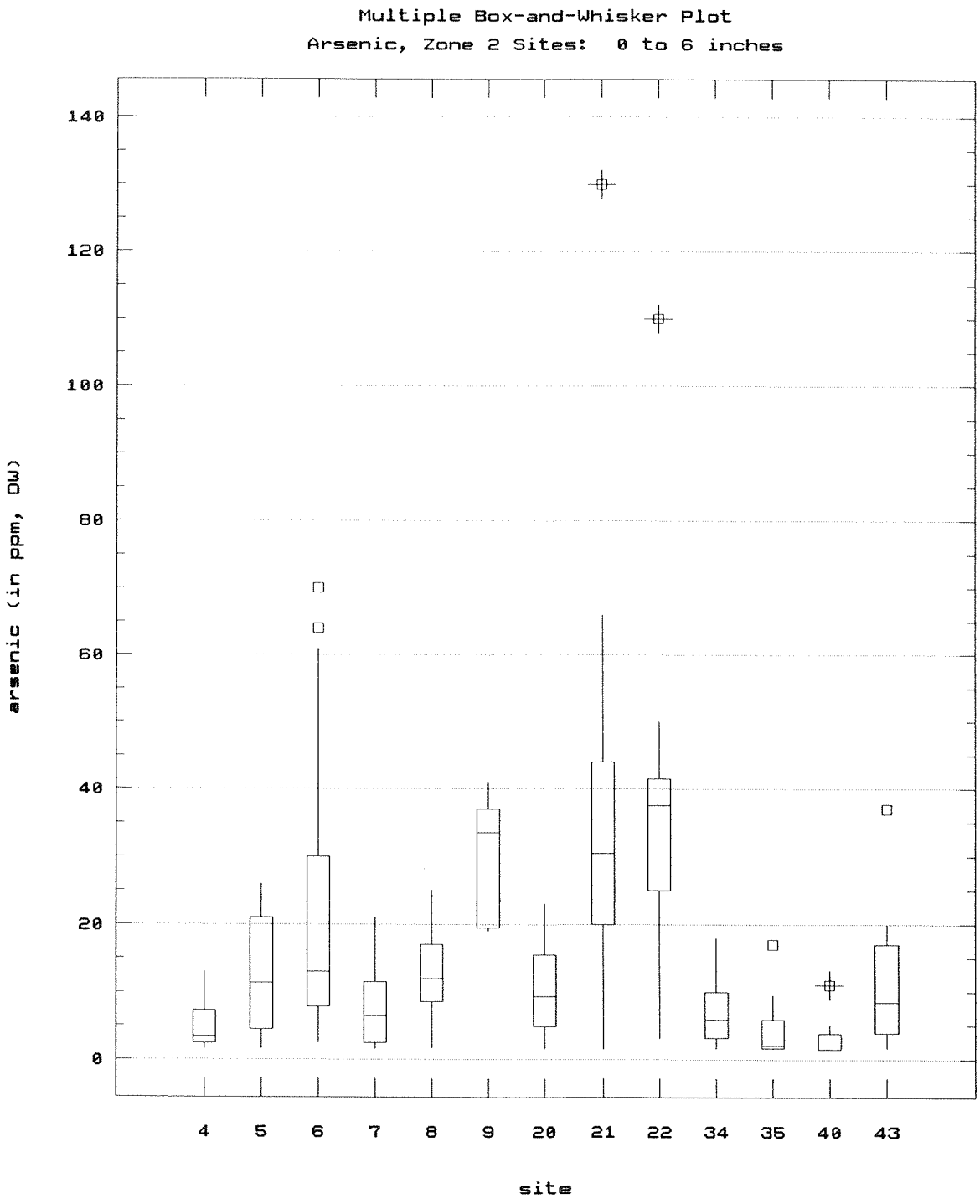

Figure 24
Box-and-Whisker Plot: Arsenic by Child-Use Area, Zone 2

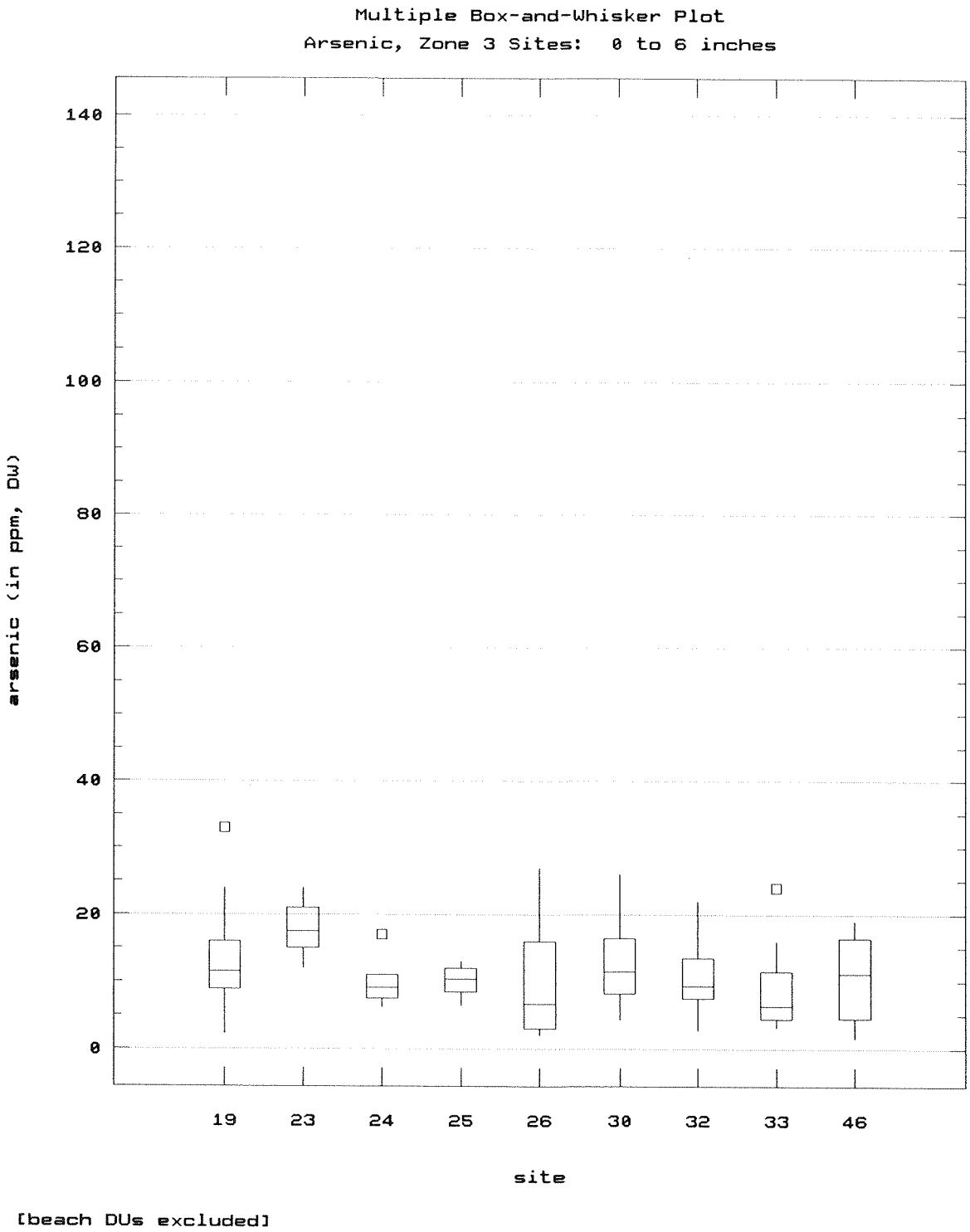

Figure 25
Box-and-Whisker Plot: Arsenic by Child-Use Area, Zone 3

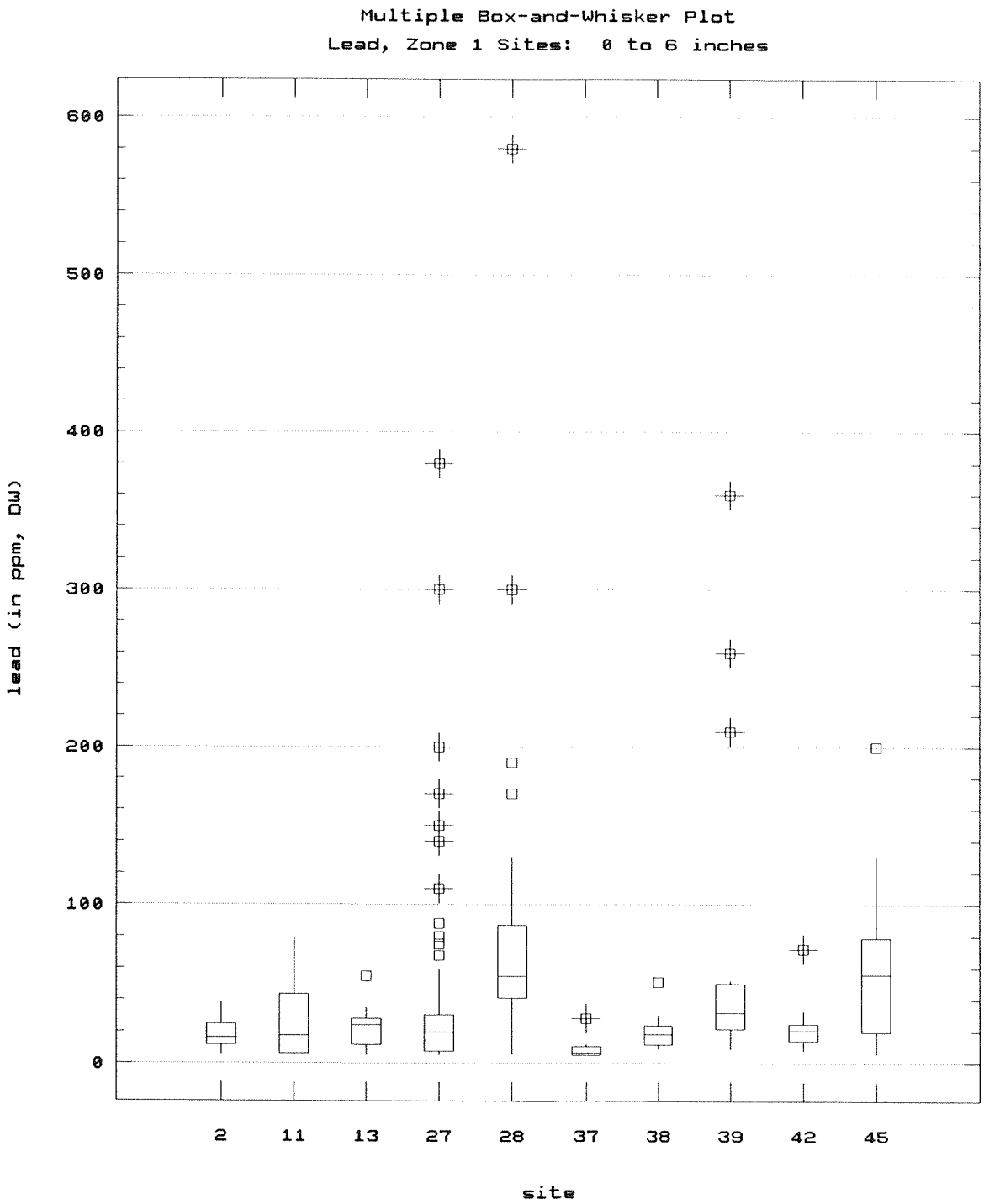

[beach DUs excluded]

Figure 26
Box-and-Whisker Plot: Lead by Child-Use Area, Zone 1

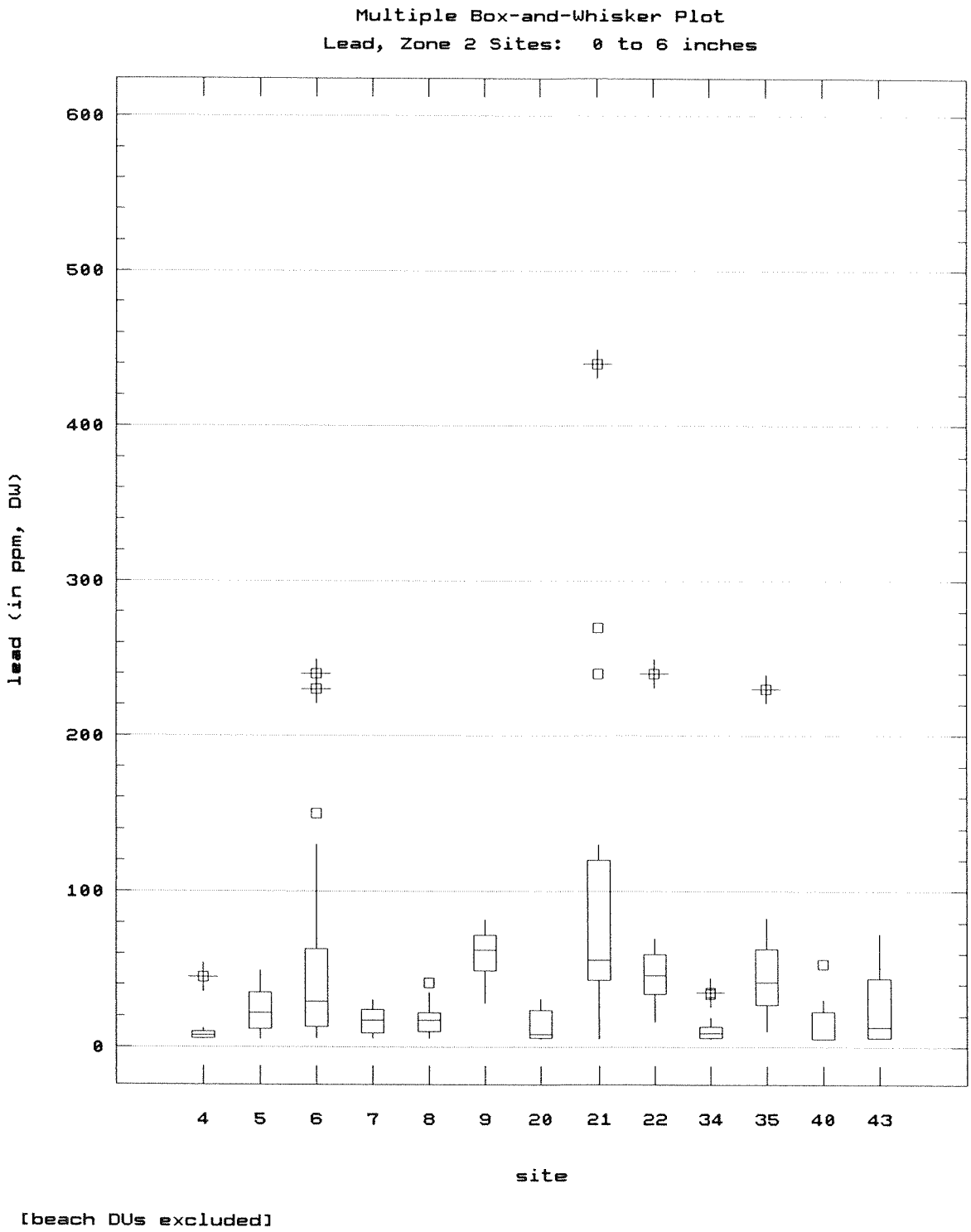

Figure 27
Box-and-Whisker Plot: Lead by Child-Use Area, Zone 2

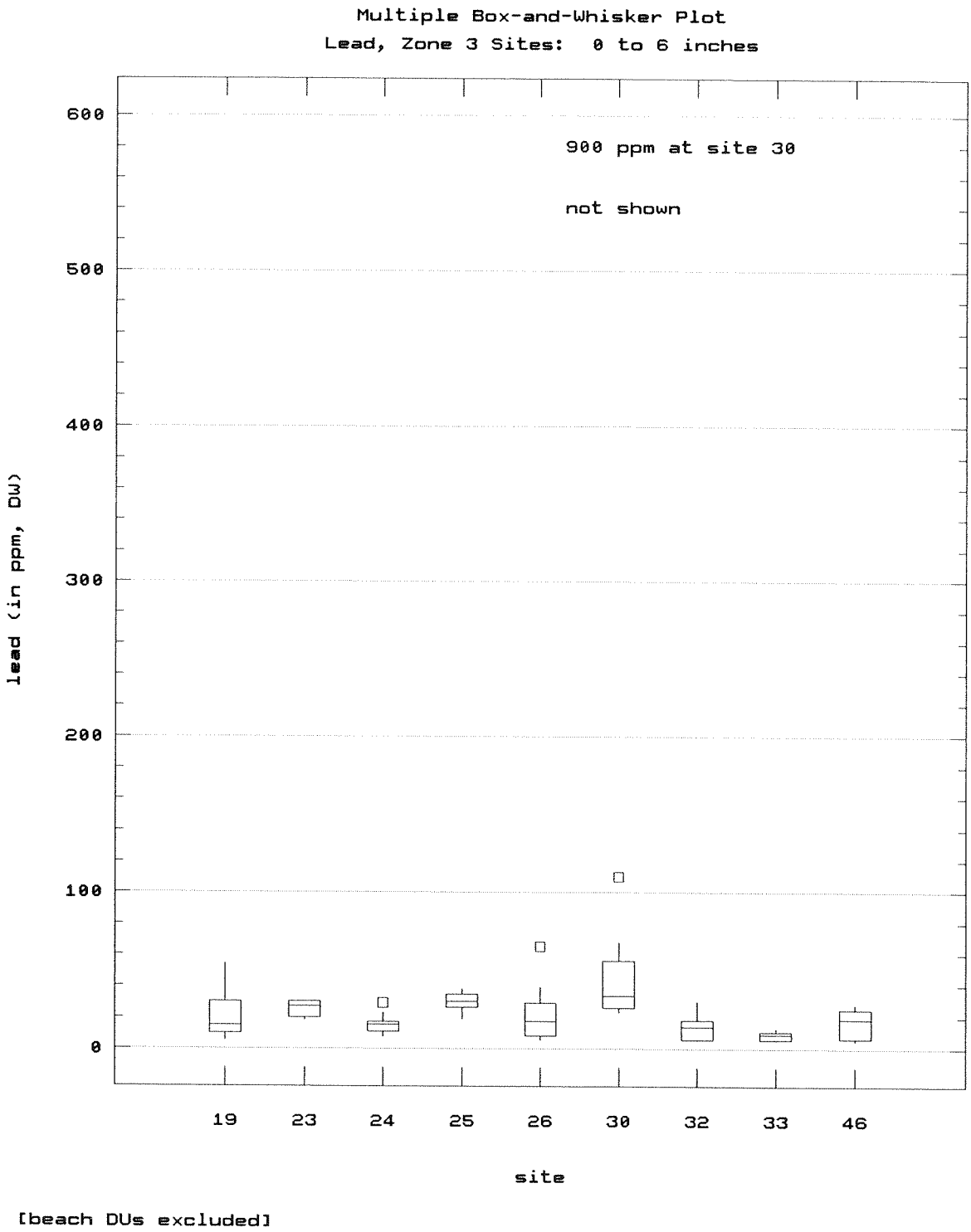

Figure 28
Box-and-Whisker Plot: Lead by Child-Use Area, Zone 3