FIGURES

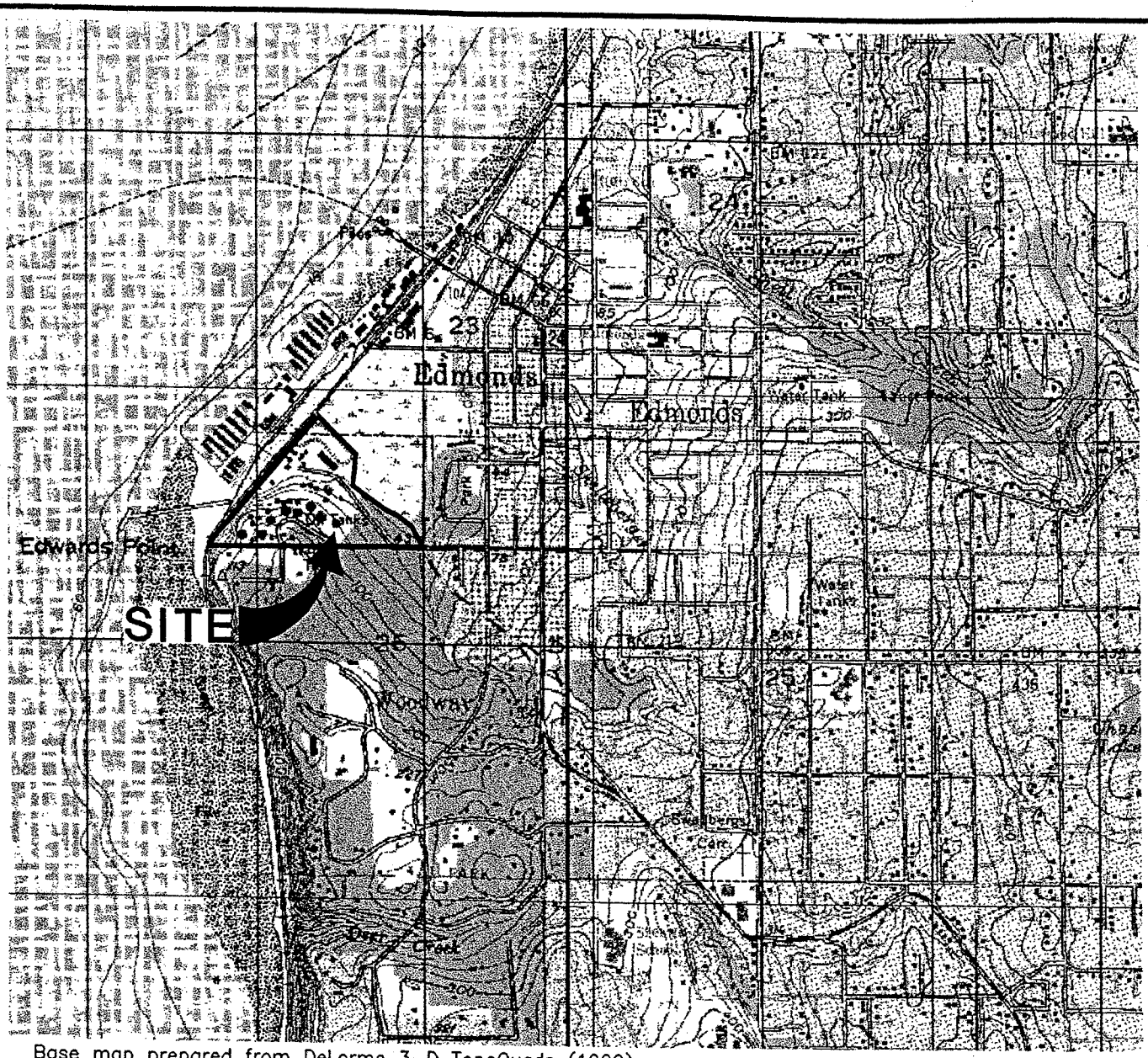

Base map prepared from DeLorme 3-D TopoQuads (1999)

0 2000 4000

SCALE IN FEET

Maul Foster & Alongi, Inc.

DATE 03/00
DWN. AJY
APPR.
REVIS.
PROJECT NO.
9077.001.002

Figure 1-1
UNOCAL EDMONDS TERMINAL
EDMONDS, WASHINGTON

SITE LOCATION MAP

File: G:\9077-001_UNOCAL-EDMONDS\001\003-01.DWG Last edited: MAR. 28, 2000 @ 11:28 a.m. by: ayoung Xrefs: none black/white

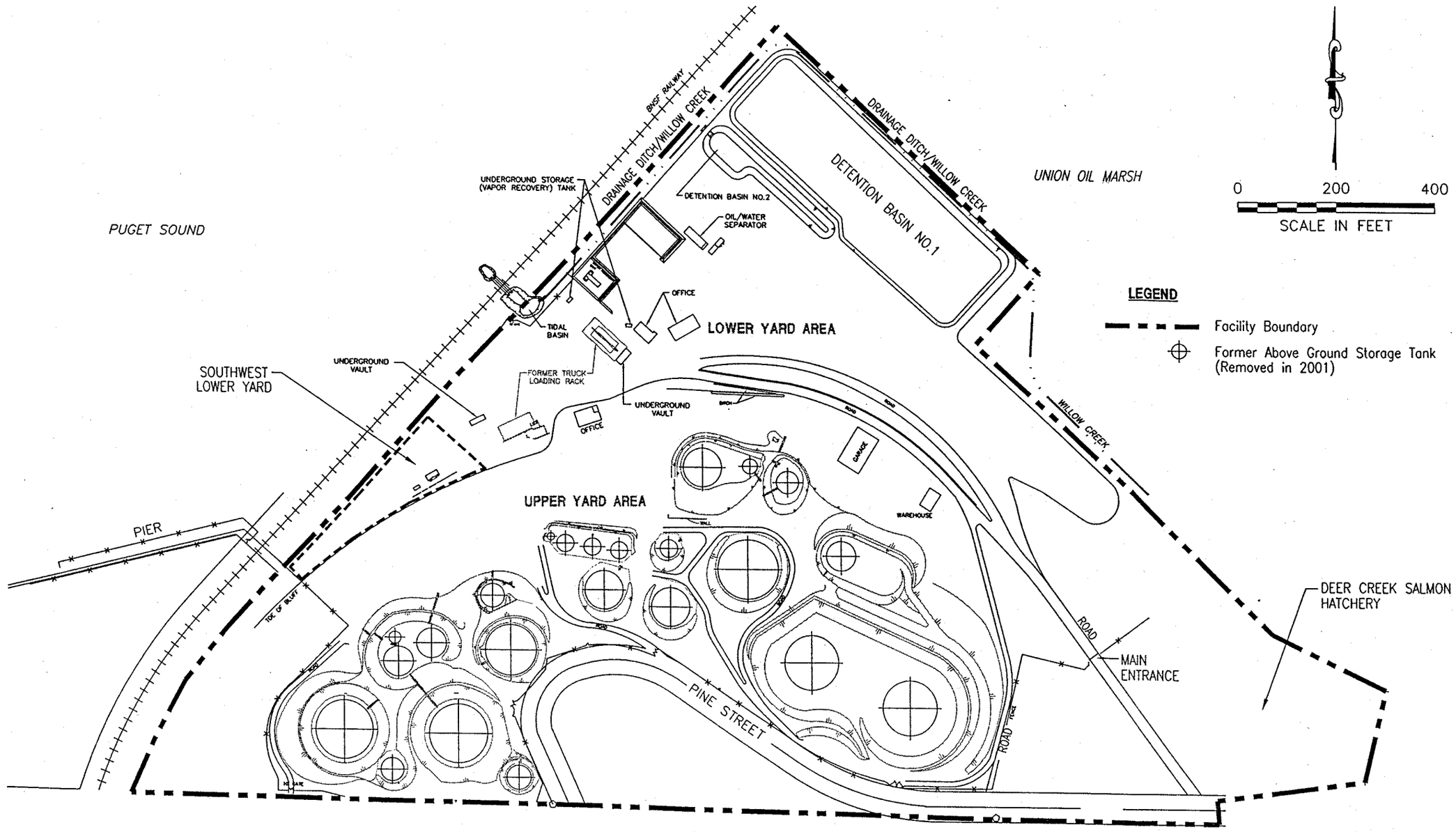

Source: Union Oil Company of California – Los Angeles, California.
Site area study General Arrangement Edmonds Terminal –
Edmonds, Washington. 10/12/92

Vancouver: (360) 694-2691
Edmonds: (425) 744-1489
Portland: (971) 544-2139

MAUL FOSTER ALONGI

DATE	02/03
DWN.	BDT
APPR.	
REVIS.	
PROJECT NO.	9077.01.05

FIGURE 2-1
UNOCAL EDMONDS TERMINAL
EDMONDS, WASHINGTON

SITE PLAN

File: \9077\01.05\004-02-1.DWG Last edited: FEB 10, 2003 by: blookey Xrefs: none black/white

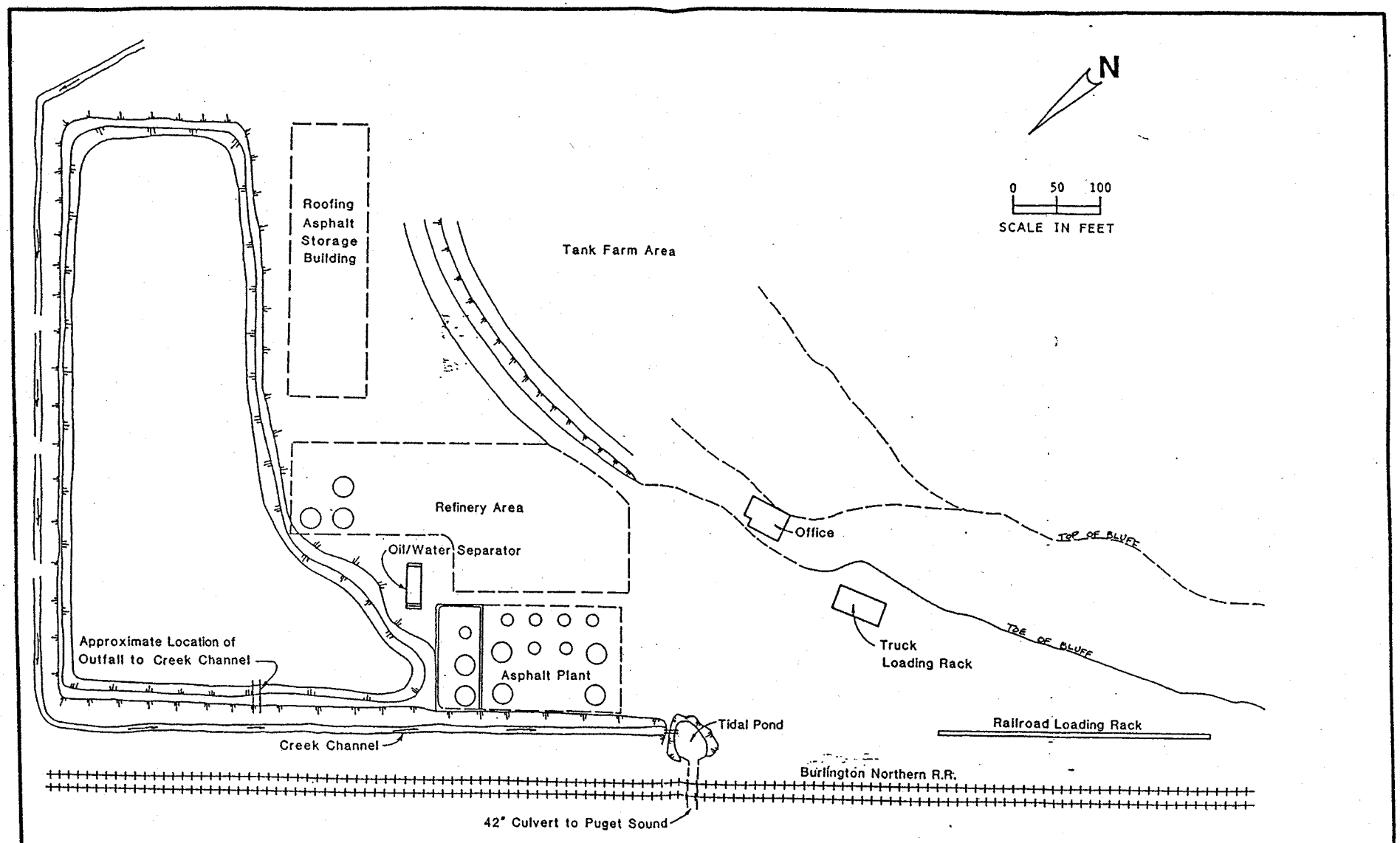

MAP SOURCE: AERIAL PHOTOGRAPH 5/12/56

GeoEngineers

SITE PLAN (1956)

Figure 2-2

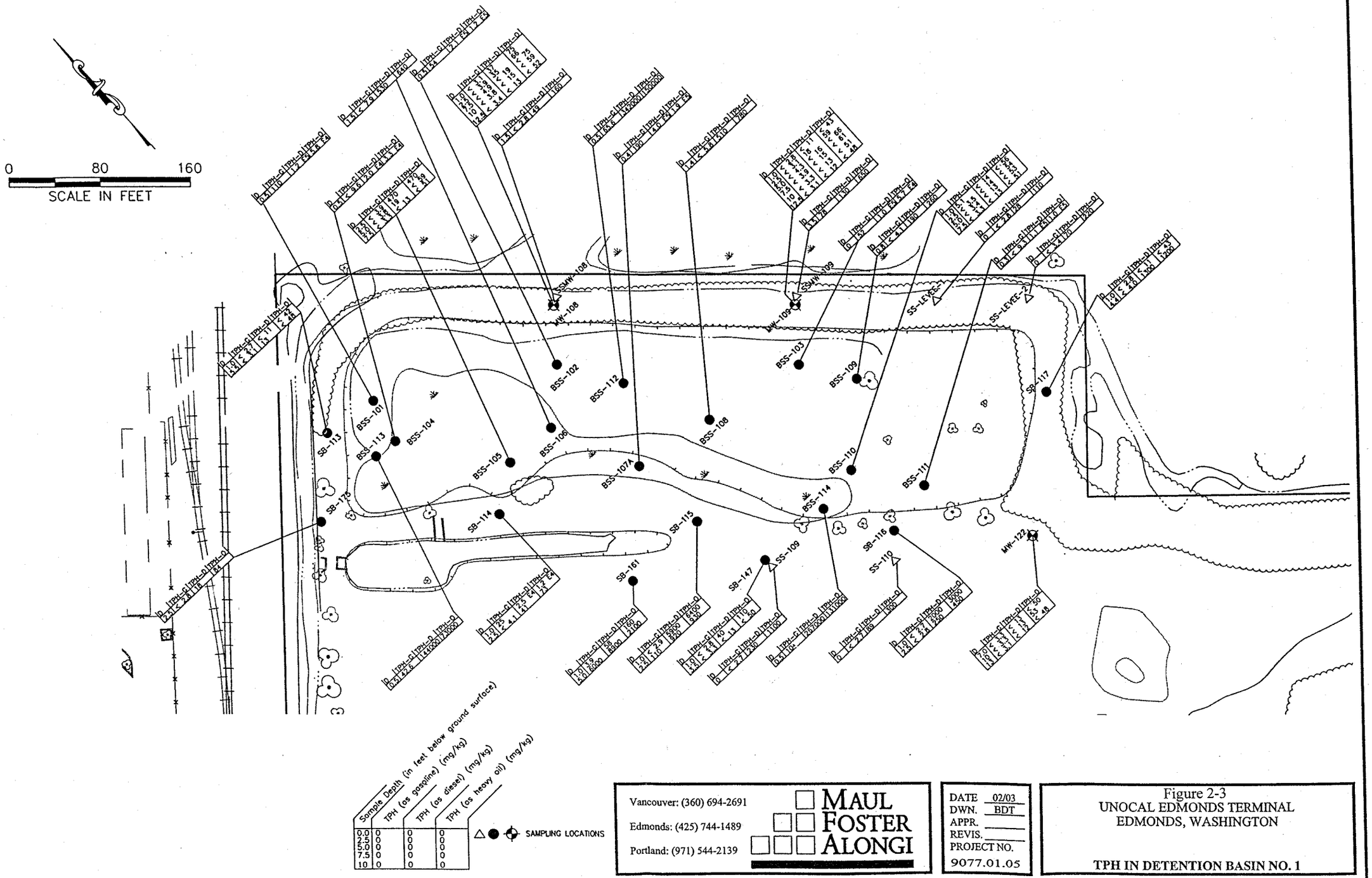

Vancouver: (360) 694-2691
Edmonds: (425) 744-1489
Portland: (971) 544-2139

MAUL FOSTER ALONGI

DATE	02/03
DWN.	BDT
APPR.	
REVIS.	
PROJECT NO.	9077.01.05

Figure 2-3
UNOCAL EDMONDS TERMINAL
EDMONDS, WASHINGTON

TPH IN DETENTION BASIN NO. 1

File: \9077\01.05\004-02-2.dwg Last Edited: FEB 05, 2003 By: btookey Xrefs: None Black/White

File: \9077\01.05\004-03-1.dwg Last Edited: FEB 03, 2003 By: btookey Xrefs: None Black/White

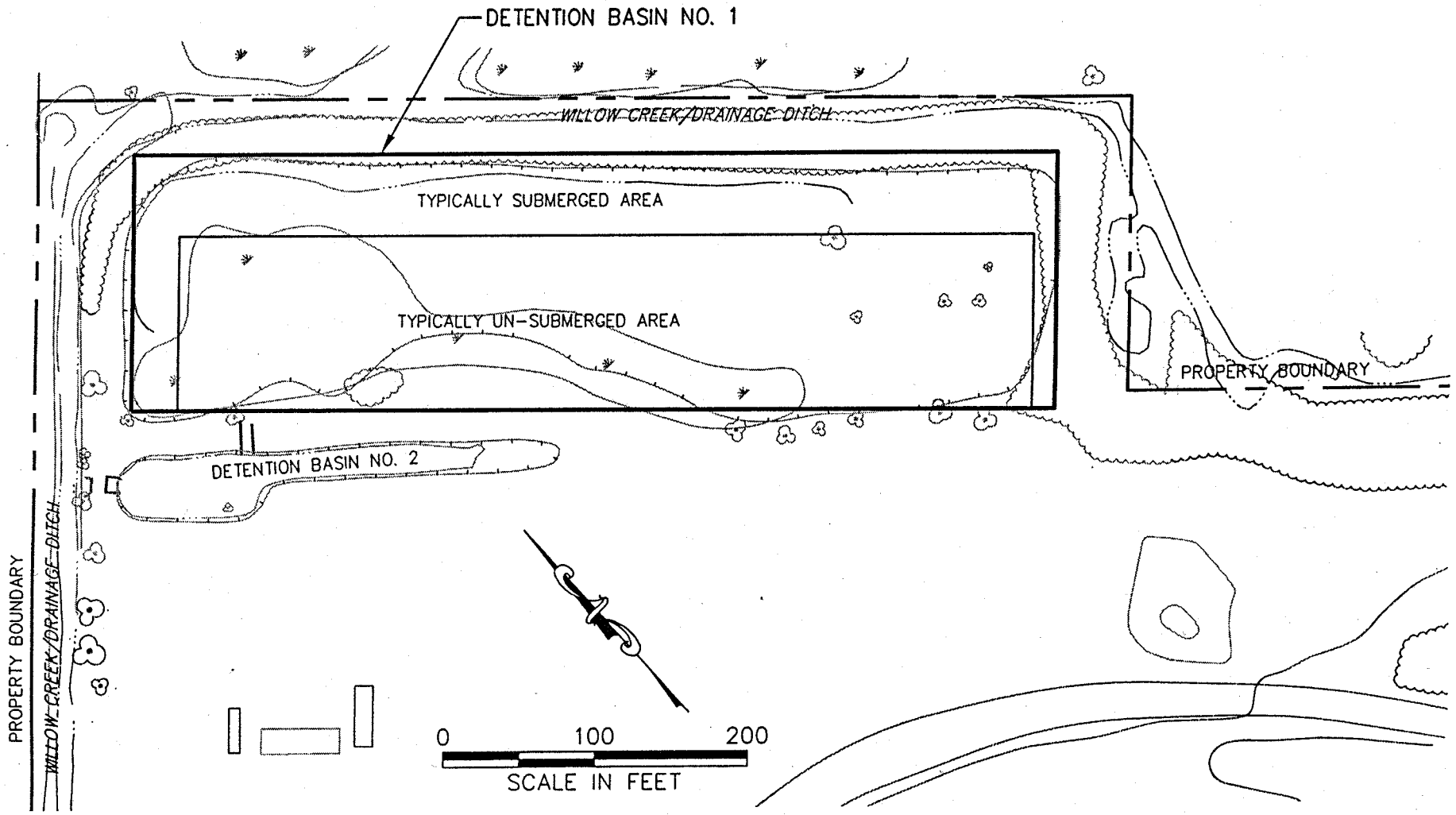

Vancouver: (360) 694-2691
Edmonds: (425) 744-1489
Portland: (971) 544-2139
MAUL FOSTER ALONGI

DATE 01/03
DWN. BDT
APPR.
REVIS.
PROJECT NO.
9077.01.05

FIGURE 3-1
UNOCAL EDMONDS TERMINAL
EDMONDS, WASHINGTON

PLANNED EXCAVATION AREA, DETENTION BASIN NO. 1

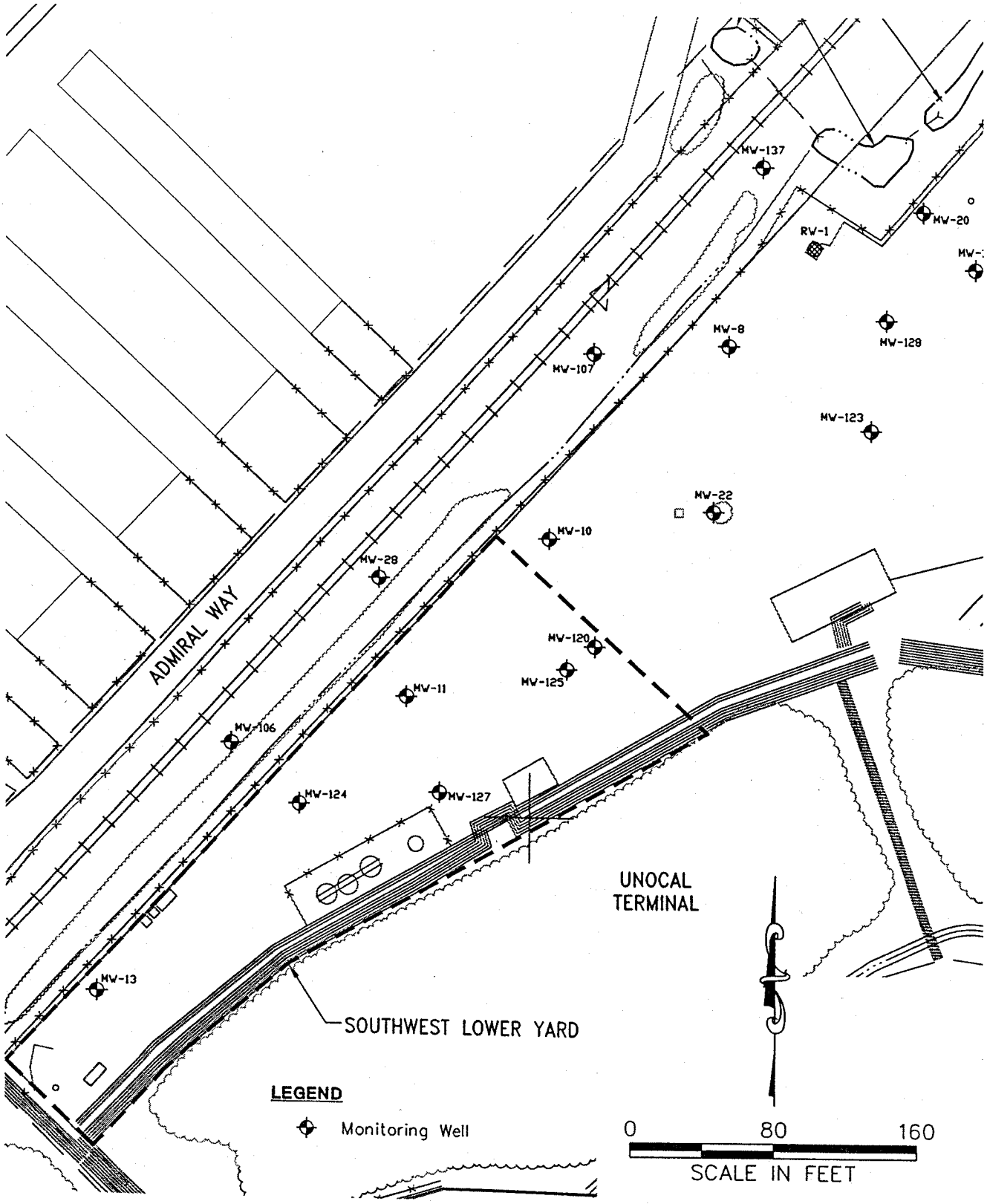

17171 Bothell Way, #264
Seattle, WA 98155
P 425.744.1489
F 425.744.0919
MAUL FOSTER ALONGI

DATE 02/03
DWN. BDT
APPR.
REVIS.
PROJECT NO.
9077.01.05

FIGURE 3-2
UNOCAL EDMONDS TERMINAL
EDMONDS, WASHINGTON

PLANNED EXCAVATION AREA
SOUTHWEST LOWER YARD

File: \9077\001.003\011-01.dwg Last Edited: FEB 10, 2003 By: btookey Xrefs: Sitebase, Wells Black/White