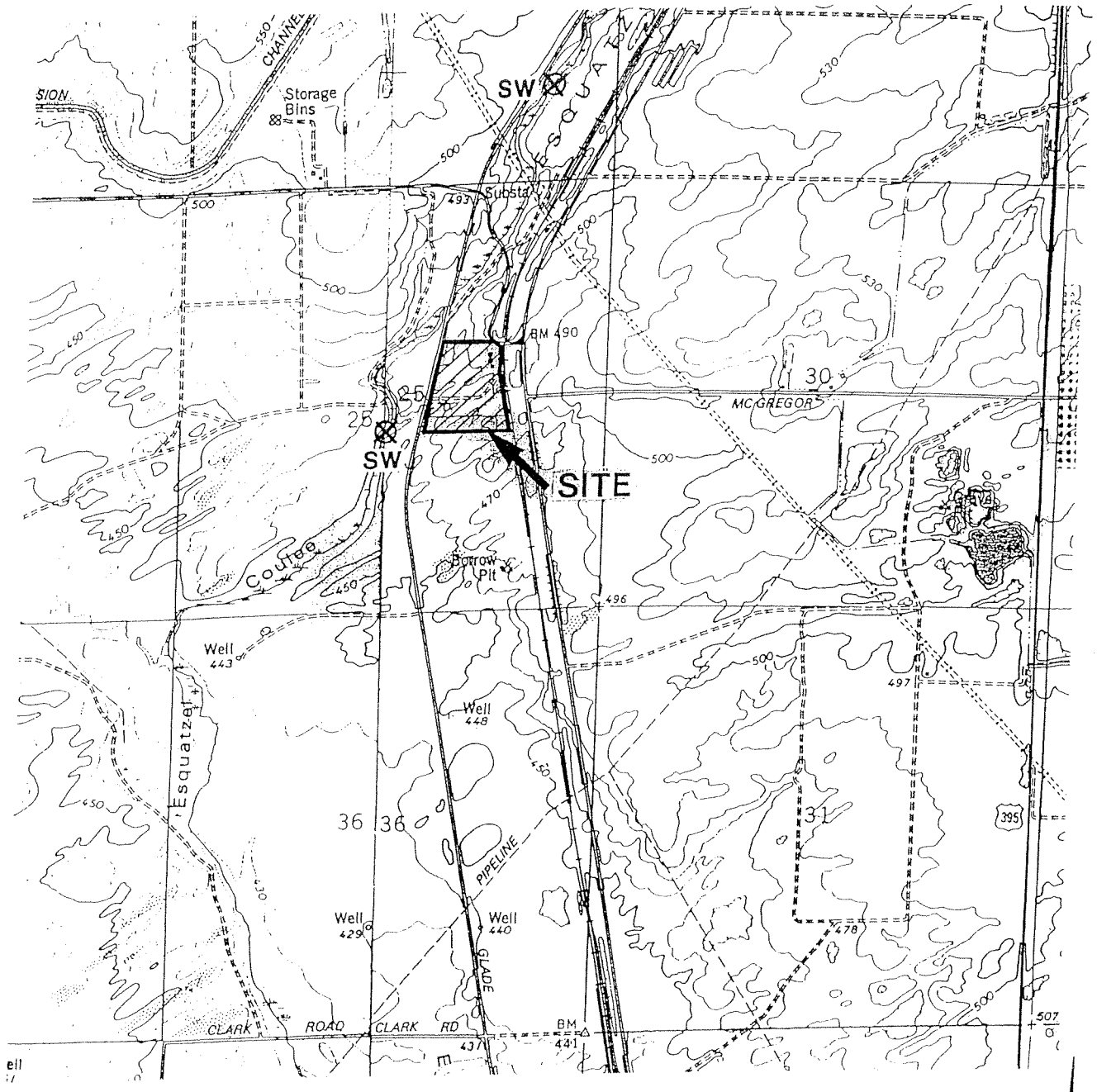

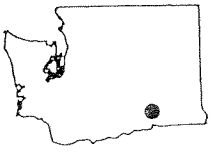

LEGEND

SW ⊗ Surface Water Sample Location

0 2000 4000

SCALE IN FEET

Base map prepared from USGS 7.5-minute quadrangle of Glade, Washington (1979), and Columbia Point, Washington (1979).

Maul Foster & Alongi, Inc.	DATE 1/00 DWN. JLN APPR. MDS REVIS. PROJECT NO. 9077-002.001	Figure 1 GLADE ROAD FACILITY PASCO, WASHINGTON SITE LOCATION

G:\9077-002\001-01

PLOT AT 1 = BLK

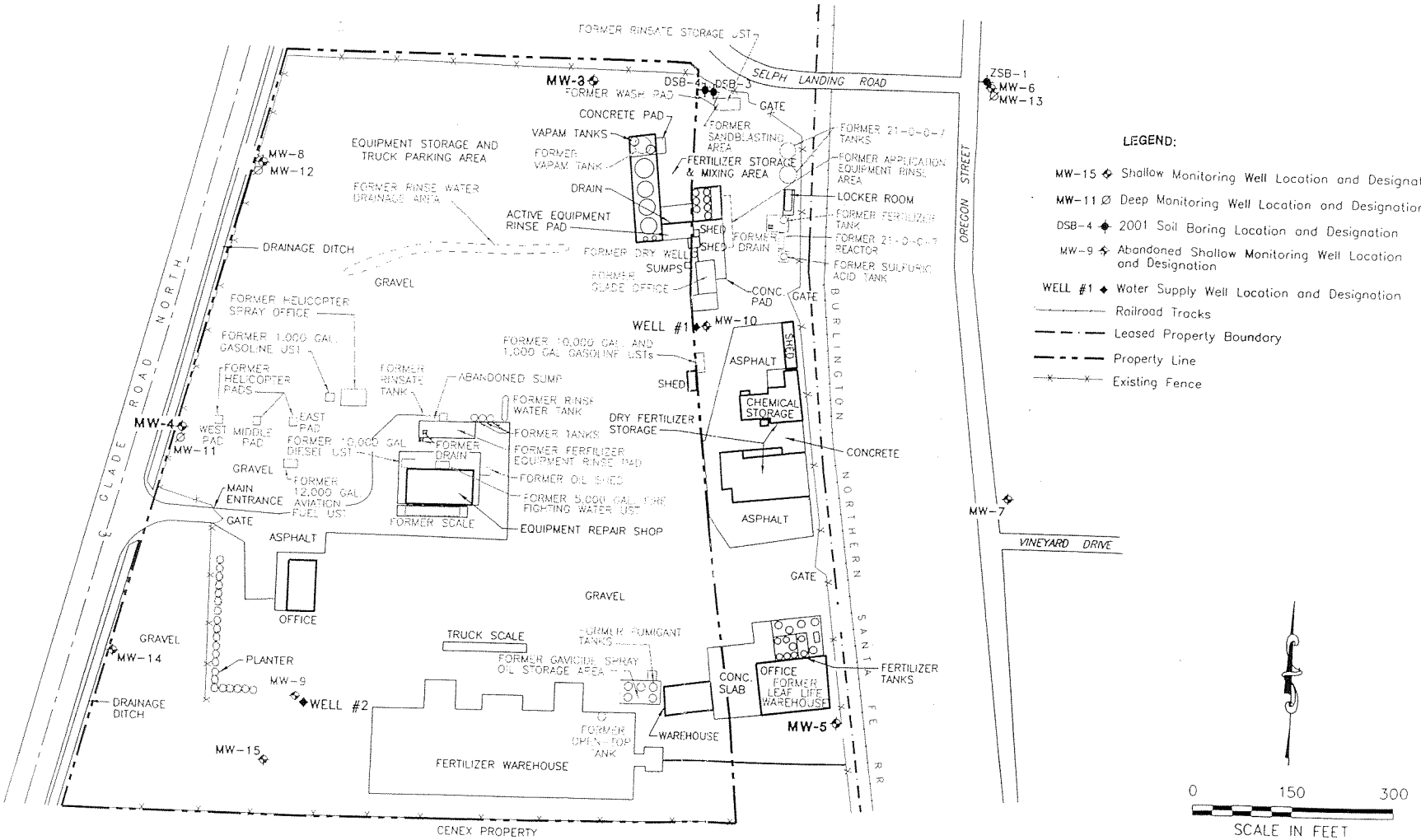

Maul Foster & Alongi, Inc.

DATE 4/2001
DWN. BDT
APPR. MAS
REVIS.
PROJECT NO. 9077.002.002

Figure 2
GLADE ROAD FACILITY
PASCO, WASHINGTON

SITE MAP

Last Edited: MAY 01, 2001 By: btookey Xrefs: None Black/White

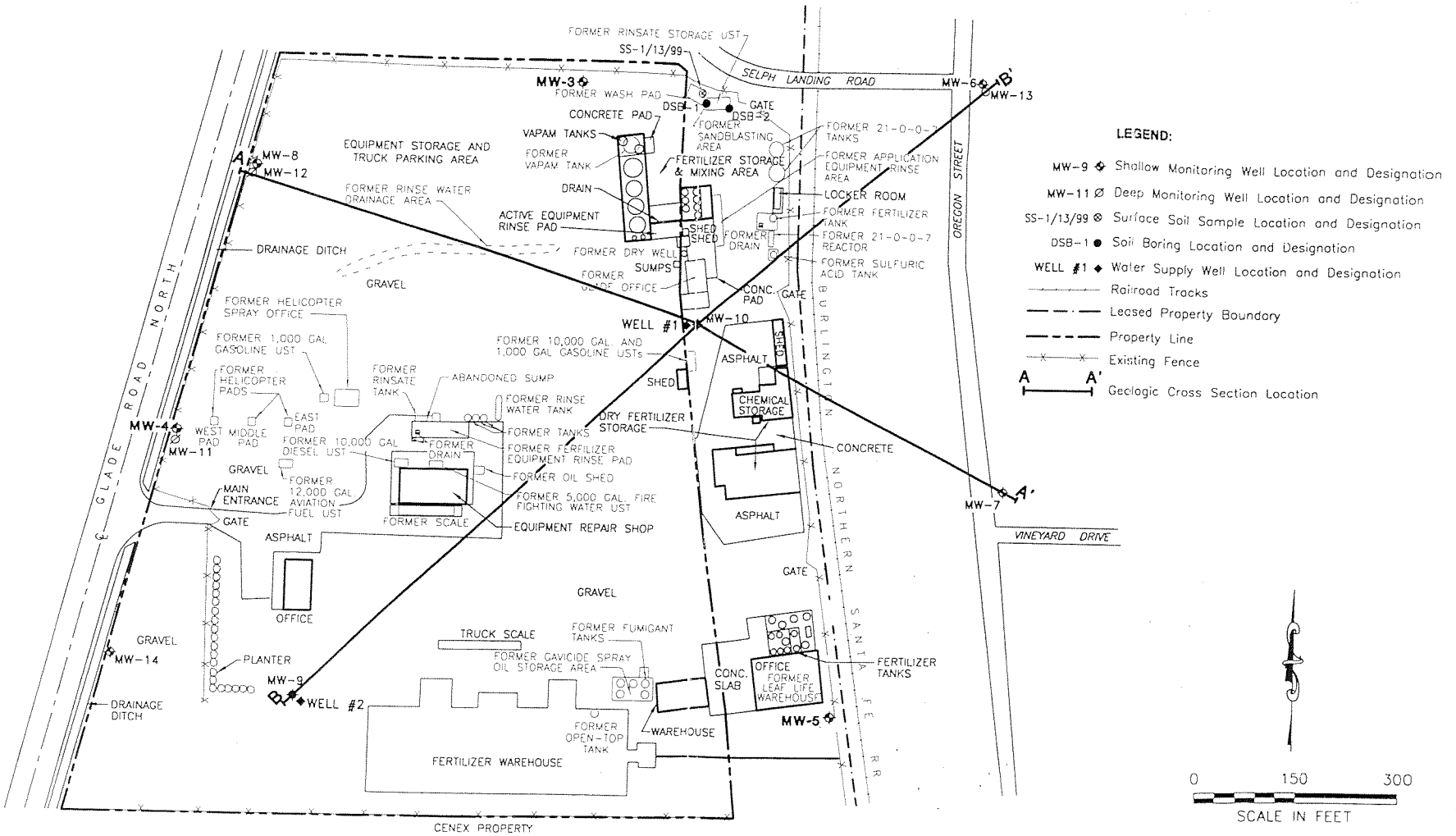

Maul Foster & Alongi, Inc.

DATE	11/00
DWN.	BDT
APPR.	MDS
REVIS.	
PROJECT NO.	9077-002.001

Figure 3
Glade Road Facility
Pasco, Washington

Monitoring Well Locations

PLOT DATE: 11/25/00

G:\9077-002\001\001-05

PLOT AT 1 = BLK

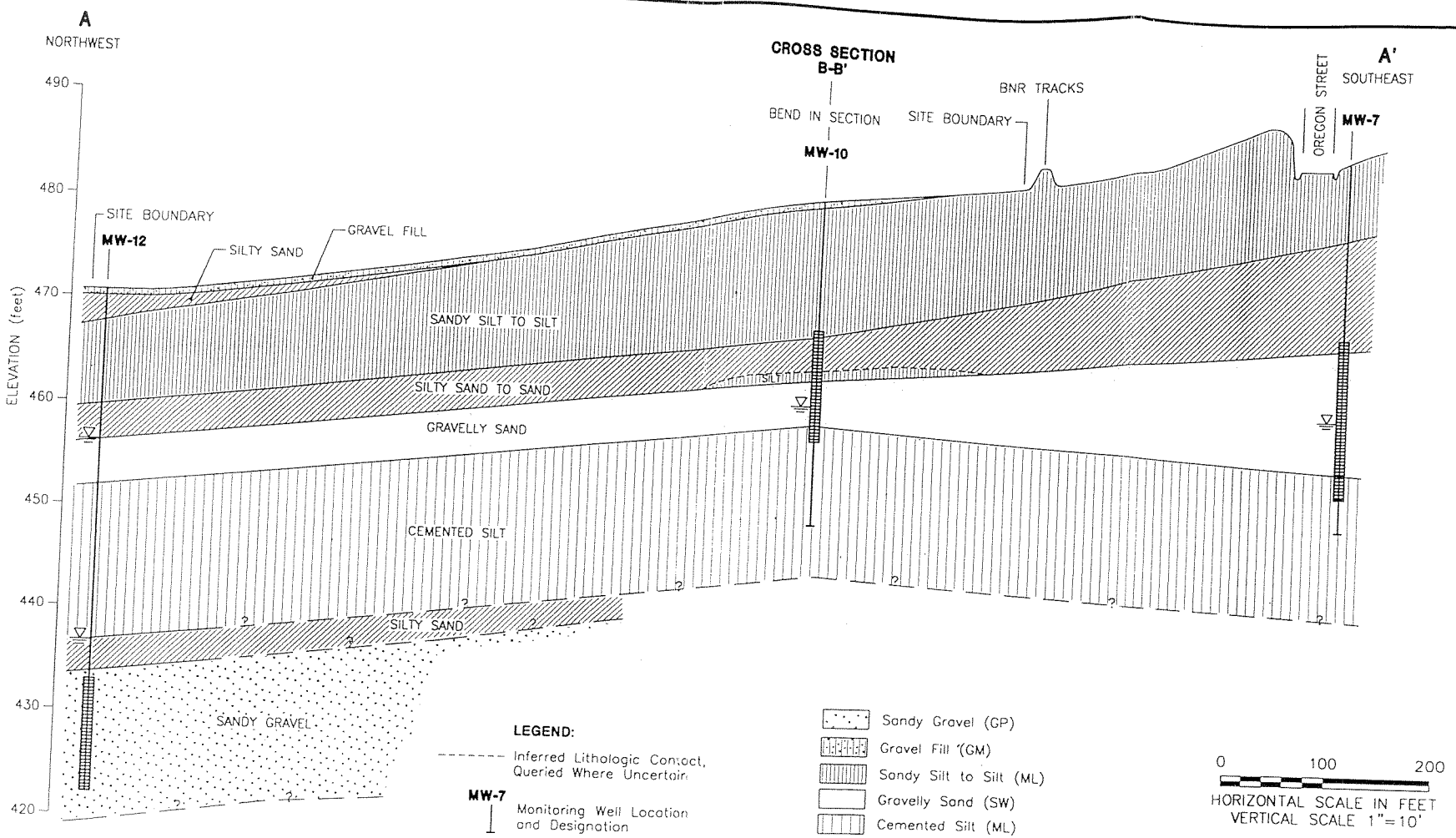

NOTES:

1. Cross section locaton is shown on Figure 5.
2. Elevations are relative to mean sea level.

Maul Foster & Alongi, Inc.

DATE 11/00
DWN. BDT
APPR. MJS
REVIS.
PROJECT NO.
9077-002.001

Figure 4
Glade Road Facility
Pasco, Washington

Geologic Cross Section A-A'

PLOT DATE 11/25/00

G:\9077-002\001\001-06

PLOT AT 1 = BLK

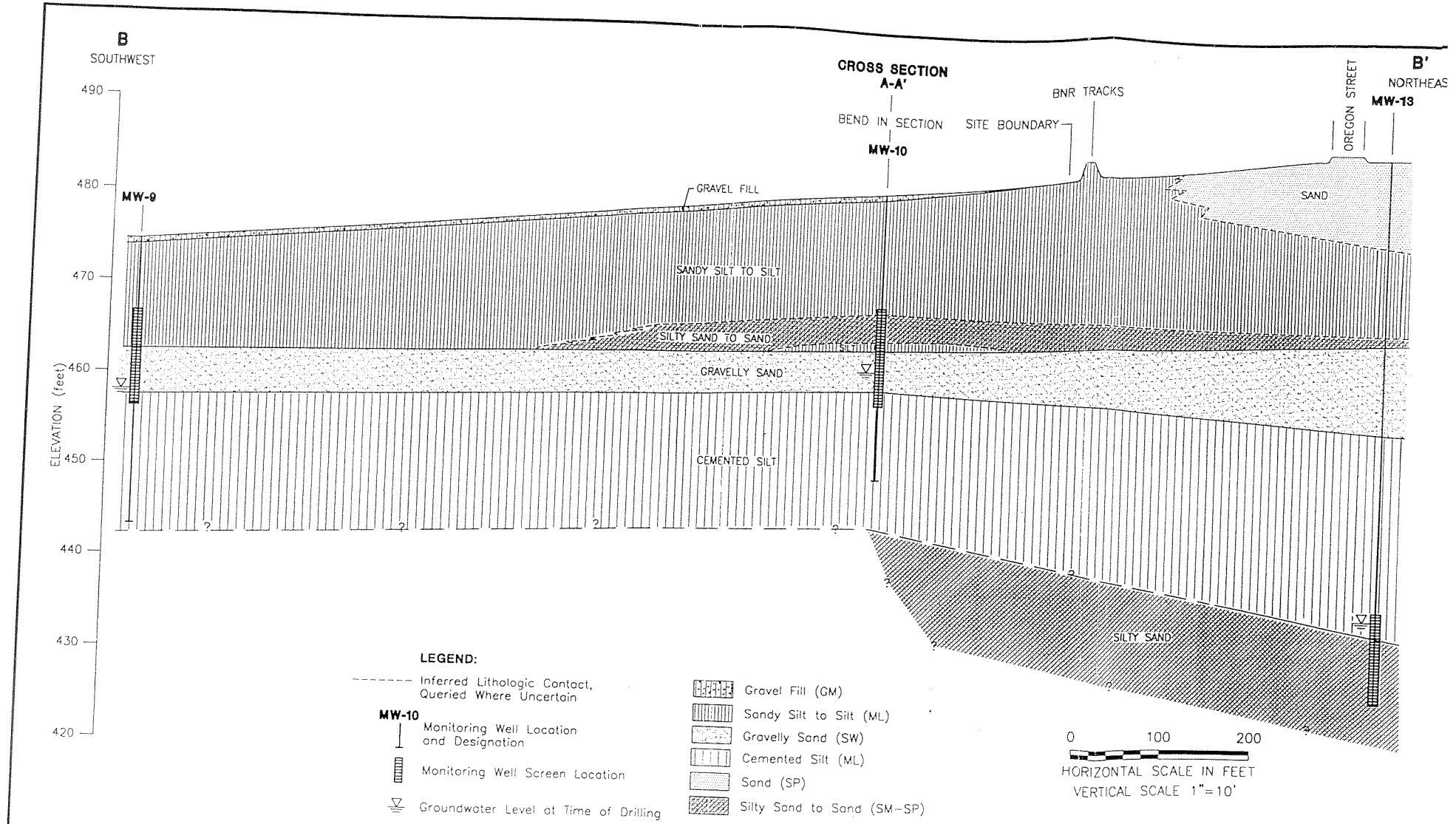

NOTES:

1. Cross section locaton is shown on Figure 5.
2. Elevations are relative to mean sea level.

Maul Foster & Alongi, Inc.

DATE 11/00
DWN. BDT
APPR. MDS
REVIS.
PROJECT NO.
9077-002.001

Figure 5
Glade Road Facility
Pasco, Washington

Geologic Cross Section B-B'

PLOT DATE 11/29/00

G:\9077-002\001\001-07

PLOT AT 1 = BLK