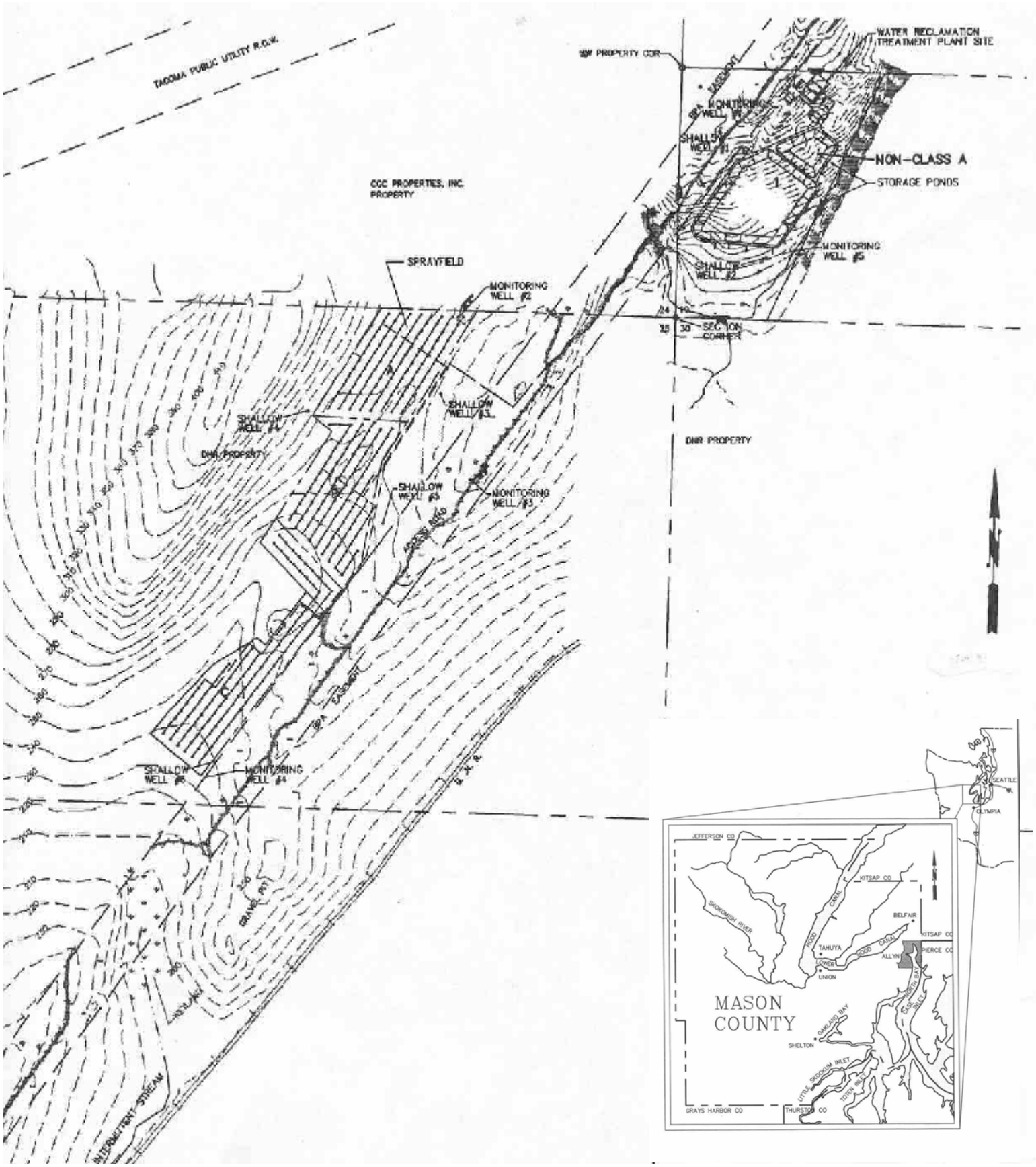
TACOMA PUBLIC UTILITY R.O.W.
NW PROPERTY COR.
WATER RECLAMATION TREATMENT PLANT SITE
MONITORING WELL #1
SHALLOW WELL #1
NON-CLASS A
STORAGE PONDS
CGC PROPERTIES, INC. PROPERTY
MONITORING WELL #5
SHALLOW WELL #2
SPRAYFIELD
MONITORING WELL #2
SECTION CORNER
SHALLOW WELL #3
SHALLOW WELL #4
DNR PROPERTY
DNR PROPERTY
SHALLOW WELL #5
MONITORING WELL #3
SHALLOW WELL #6
MONITORING WELL #4
GRAVEL PIT
INTERMITTENT STREAM
SEATTLE
OLYMPIA
JEFFERSON CO
KITSAP CO
SKOKOMISH RIVER
CANAL
BELFAIR
KITSAP CO
TAHUYA
PIERCE CO
ALLYN
UNION
MASON COUNTY
OAKLAND BAY
SHELTON
LITTLE SKOOKUM INLET
GRAYS HARBOR CO
THURSTON CO

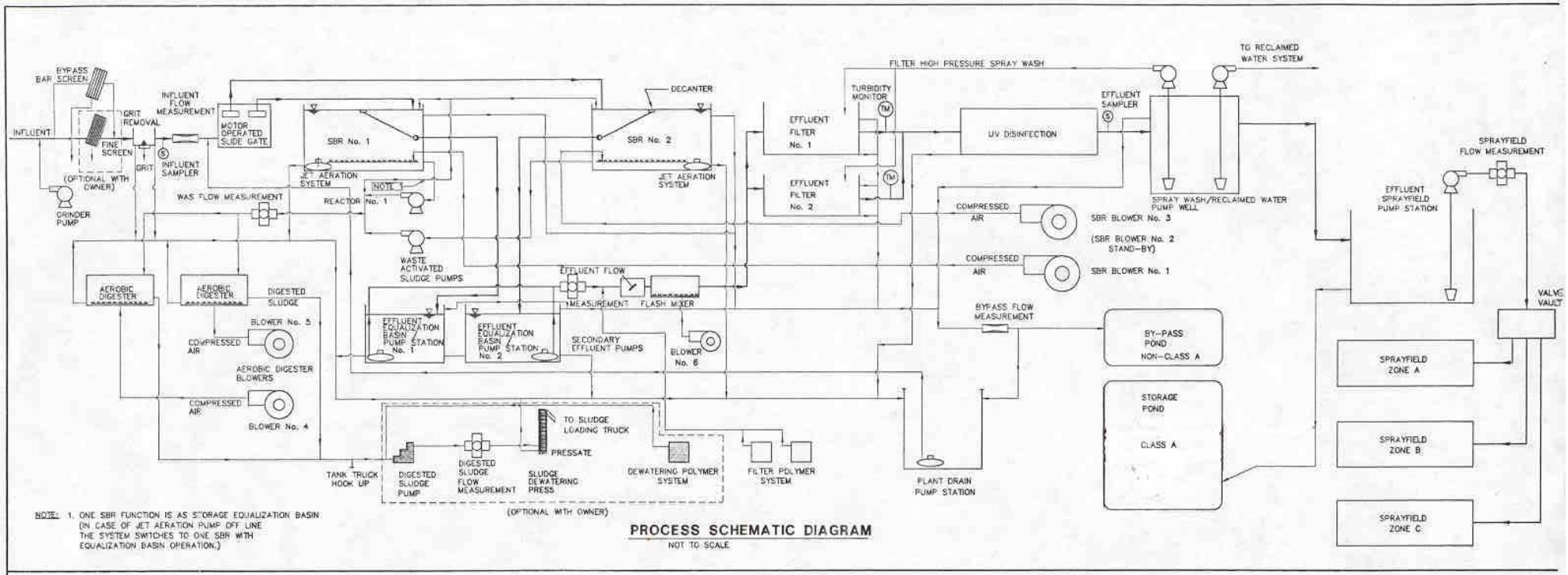

NOTE: 1. ONE SBR FUNCTION IS AS STORAGE EQUALIZATION BASIN (IN CASE OF JET AERATION PUMP OFF LINE THE SYSTEM SWITCHES TO ONE SBR WITH EQUALIZATION BASIN OPERATION.)

PROCESS SCHEMATIC DIAGRAM

NOT TO SCALE

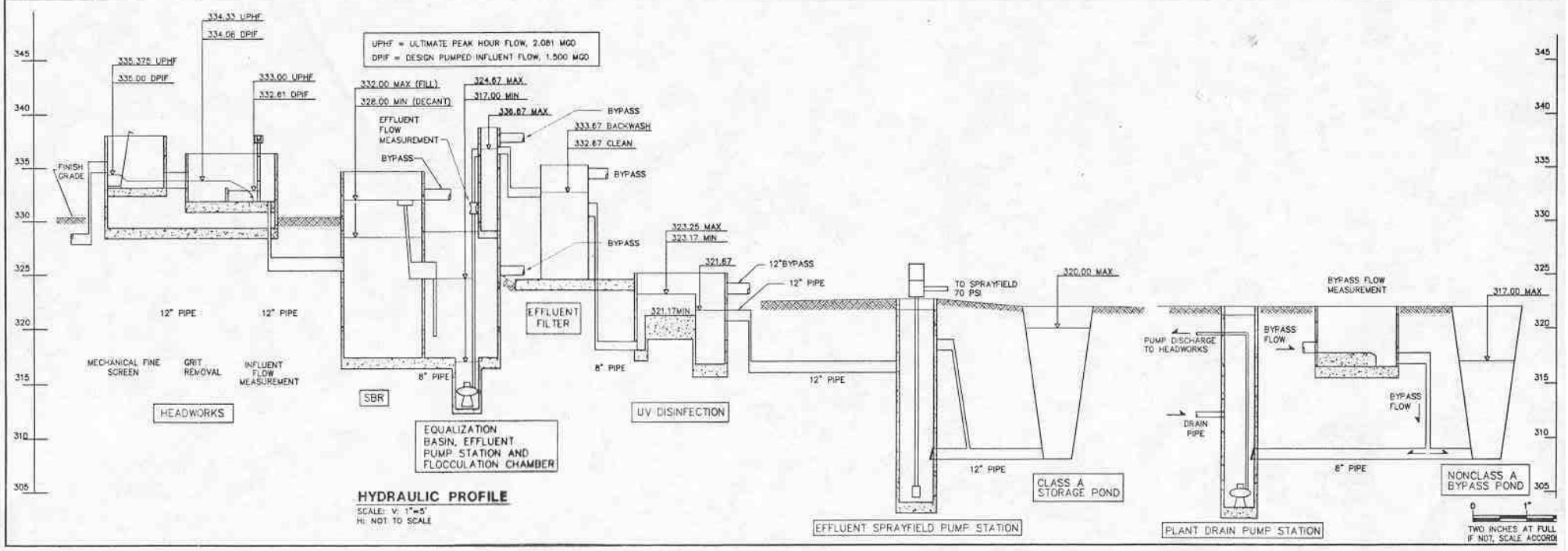

HYDRAULIC PROFILE

SCALE: V: 1"=5'
H: NOT TO SCALE