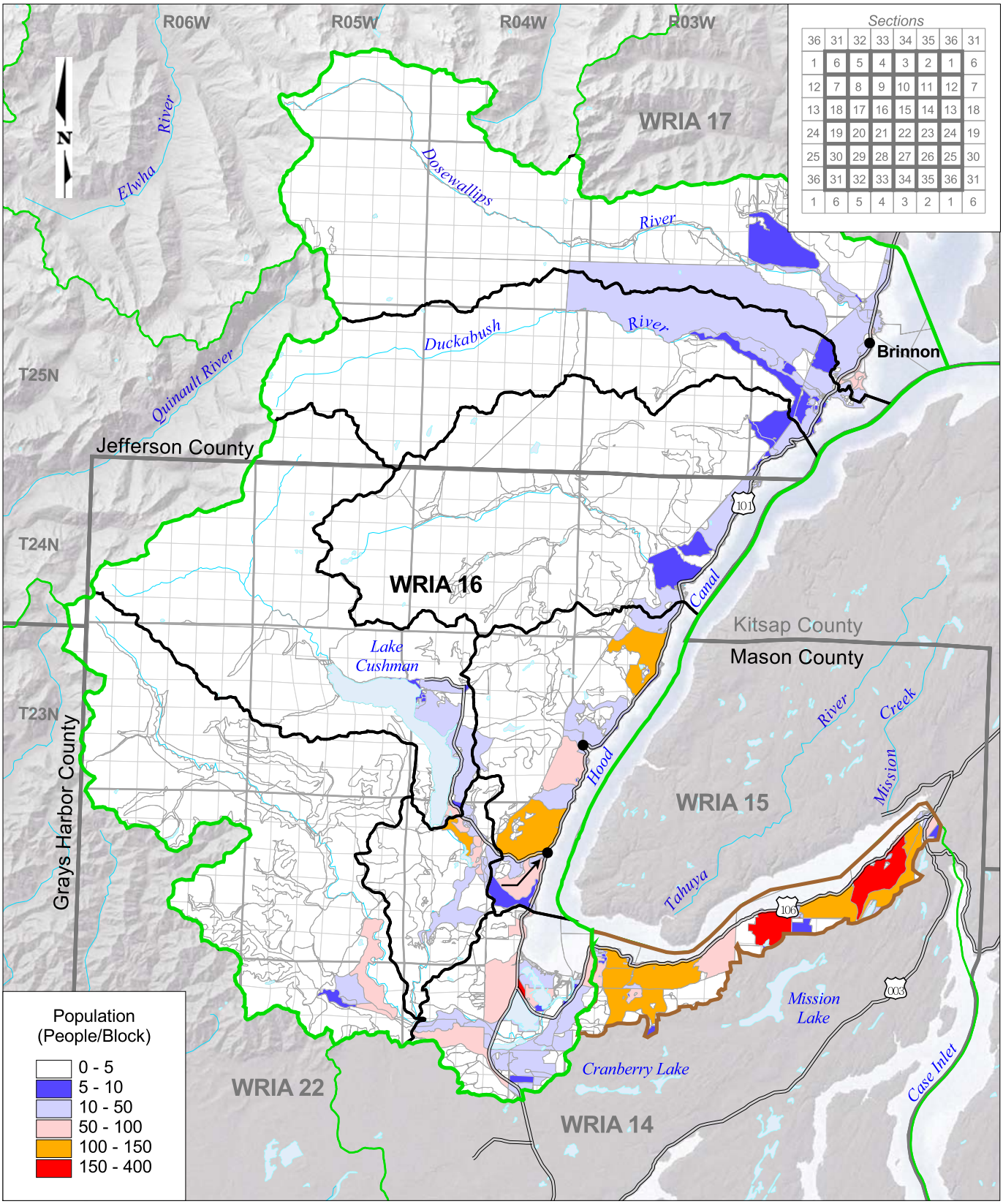

LEGEND

- WRIA 16
- Portion of WRIA 14 included in study
- WRIA Boundaries
- Sub-Basin Boundaries
- County Boundaries
- Roads
- Rivers and Streams
- Water Bodies
- Townships
- Sections
- Cities

DRAFT

0 5

Scale 1" = 5 Miles

Map Projection: Washington State Plane, NAD83, North, Feet

This figure was originally produced in color. Reproduction in black and white may result in loss of information.

Original Data Source: Washington Dept. of Ecology, Washington Dept. of Transportation

Golder Associates

Population

Drawn: ATB	Revision: 1	Date: Aug 06, 2002	Figure: 3.3

0231076000-041702.apr

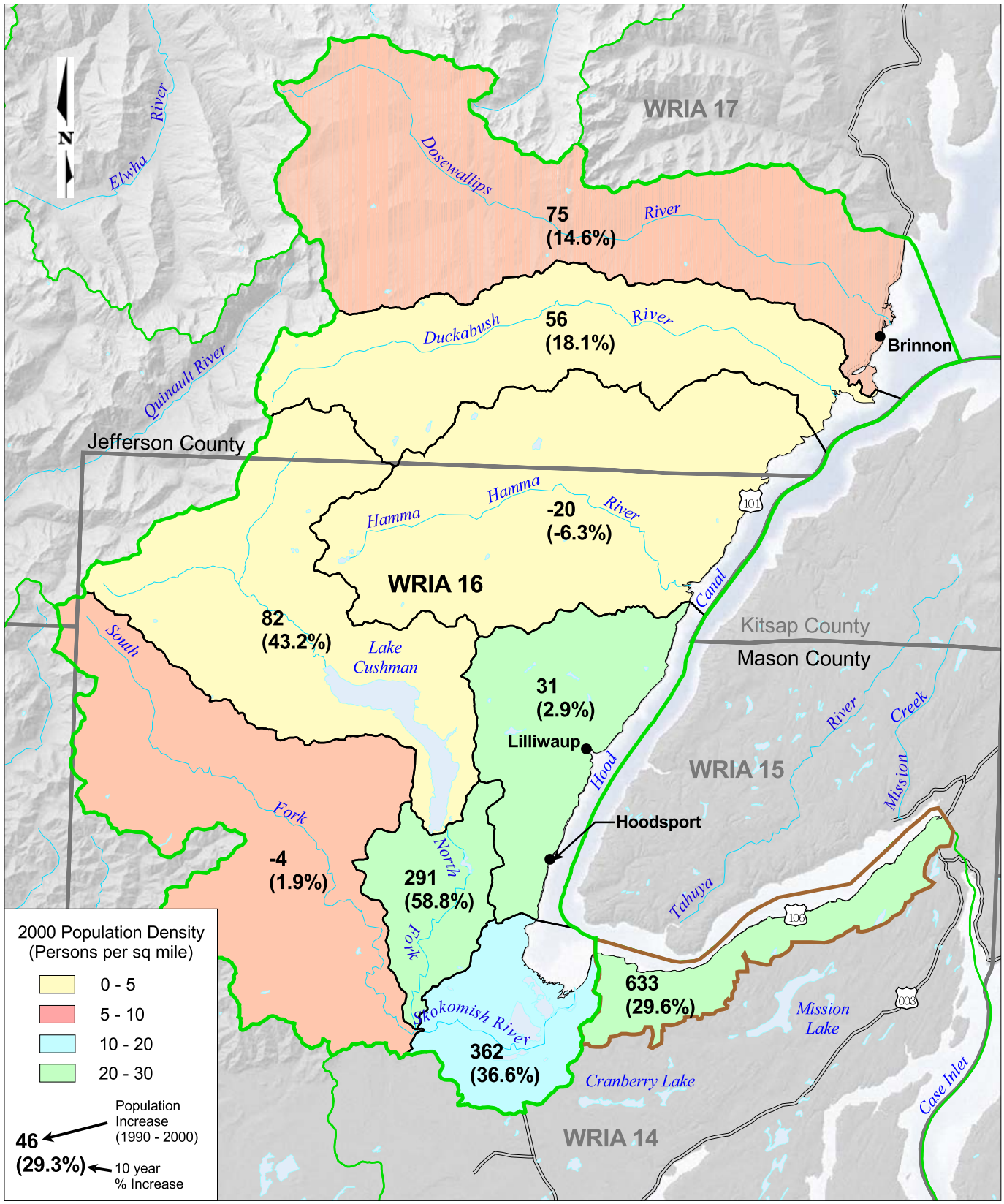

LEGEND

- WRIA 16
- Portion of WRIA 14 included in study
- WRIA Boundaries
- Sub-Basin Boundaries
- County Boundaries
- Roads
- Rivers and Streams
- Water Bodies
- Cities

0 5

Scale 1" = 5 Miles

Map Projection: Washington State Plane, NAD83, North, Feet

This figure was originally produced in color. Reproduction in black and white may result in loss of information.

Original Data Source: Washington Dept. of Ecology, Washington Dept. of Transportation

DRAFT

Golder Associates

Population Growth 1990 - 2000

Drawn: ATB	Revision: 1	Date: Aug 06, 2002	Figure: 3.4

0231076000-041702.apr

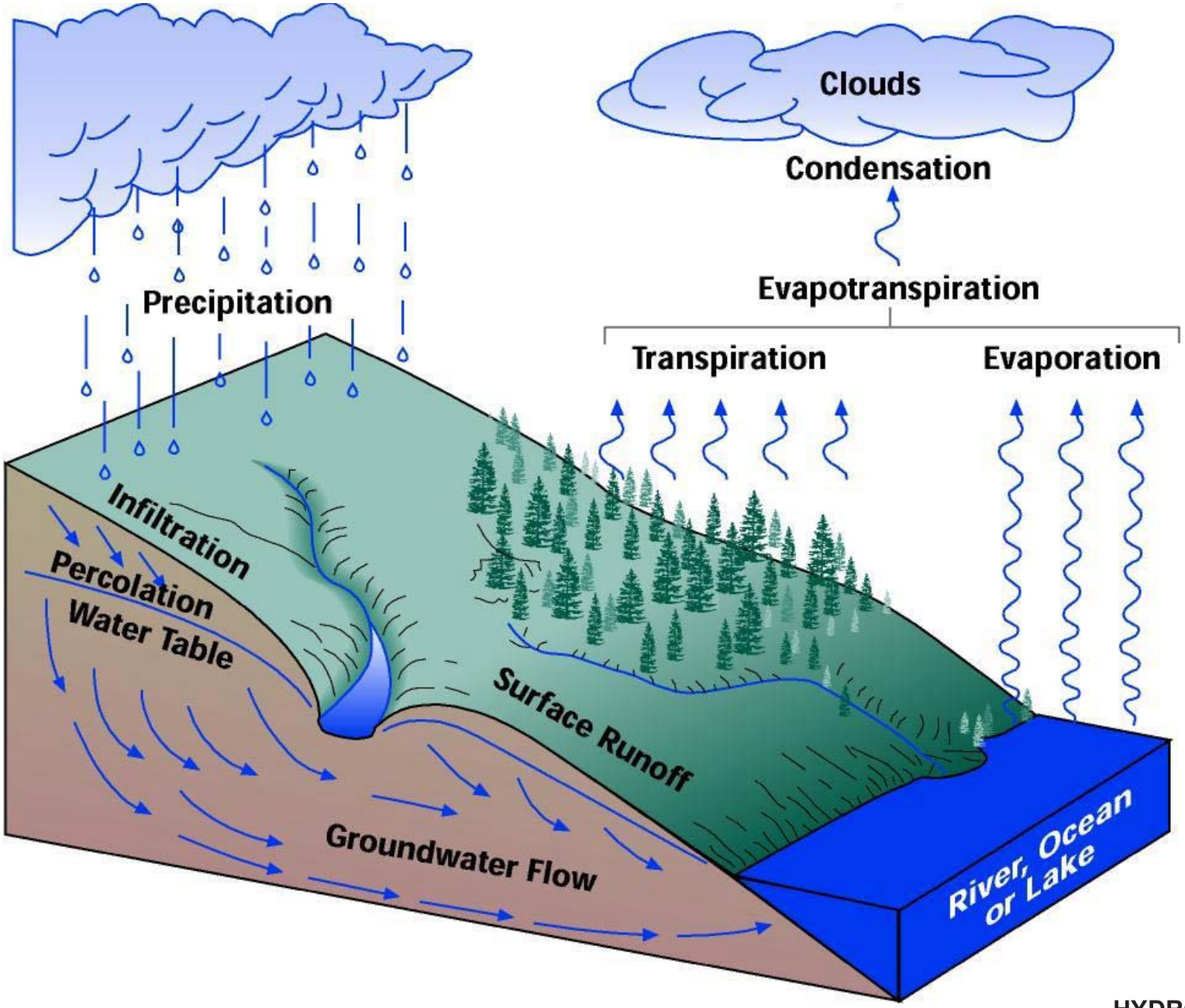

FIGURE **4.1**
HYDROLOGIC CYCLE
SKOKOMISH-DOSEWALLIPS/LEVEL I ASSESSMENT/WA

DRAWING NO. 0231076150fg01.fh9 DATE 08/06/02 DRAWN BY ETF

Golder Associates

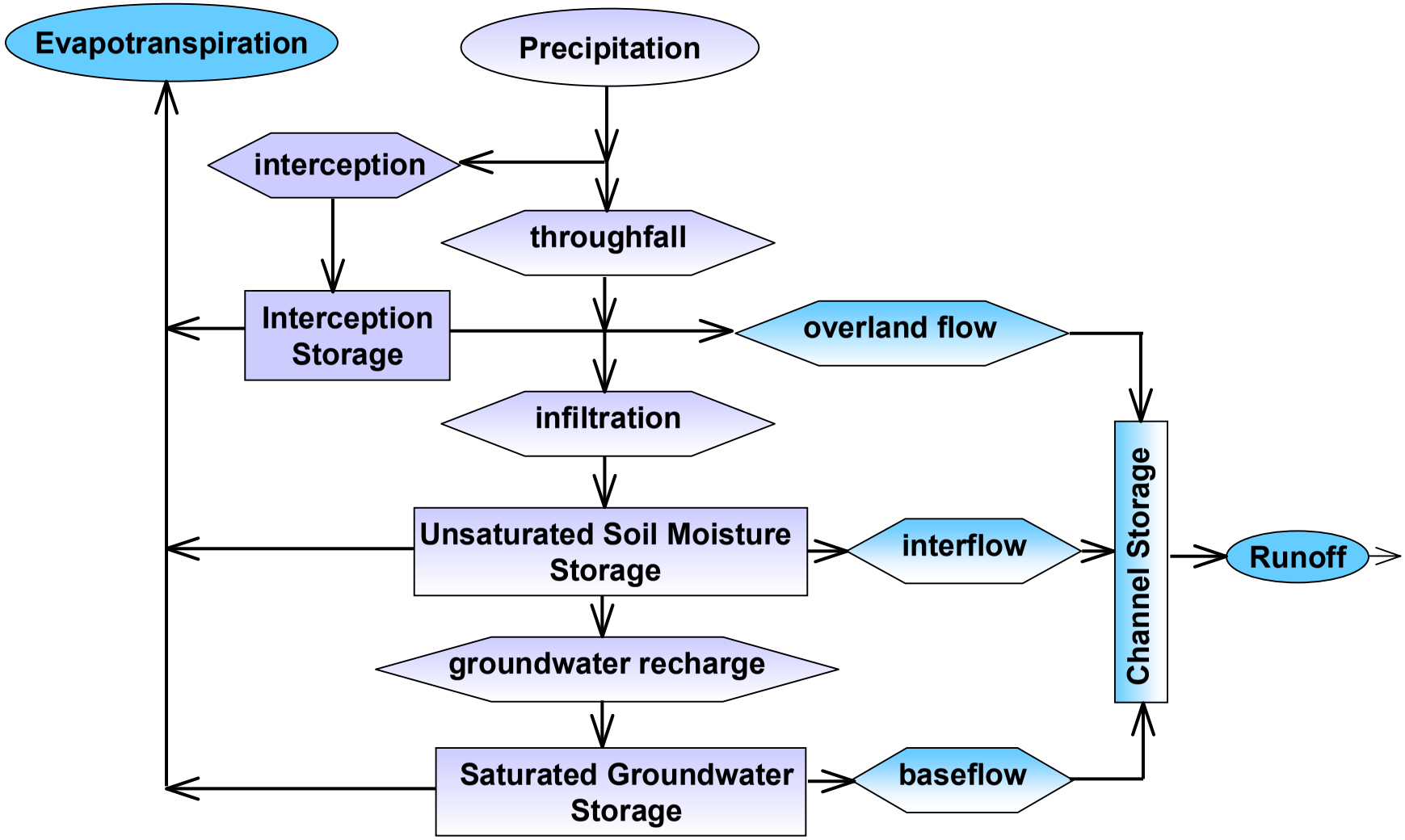

Adapted from Freeze and Cherry, 1978.

FIGURE **4.2**

SYSTEMS REPRESENTATION OF THE HYDROLOGIC CYCLE

SKOKOMISH-DOSEWALLIPS/LEVEL I ASSESSMENT/WA

DRAWING NO. 0231076150PP01.PPT DATE 08/06/02

Golder Associates